

Office  
District I  
1625 N. French Dr., Hobbs, NM 88240  
District II  
1301 W Grand Ave., Artesia, NM 88210  
District III  
1000 Rio Brazos Rd., Aztec, NM 87410  
District IV  
1220 S St Francis Dr., Santa Fe, NM  
87505

State of New Mexico  
Energy, Minerals and Natural Resources

OIL CONSERVATION DIVISION  
1220 South St. Francis Dr.  
Santa Fe, NM 87505

Form C-103  
June 19, 2008

WELL API NO. 30-015-37804

5. Indicate Type of Lease  
STATE ☒ FEE ☐

6. State Oil & Gas Lease No.

7. Lease Name or Unit Agreement Name  
Hayhurst 23 State Com

8. Well Number 1H

9. OGRID Number  
14744

10. Pool name or Wildcat  
Wildcat; Bone Spring

SUNDRY NOTICES AND REPORTS ON WELLS  
(DO NOT USE THIS FORM FOR PROPOSALS TO DRILL OR TO DEEPEN OR PLUG BACK TO A  
DIFFERENT RESERVOIR. USE "APPLICATION FOR PERMIT" (FORM C-101) FOR SUCH  
PROPOSALS.)

1. Type of Well: Oil Well ☒ Gas Well ☐ Other

2. Name of Operator  
Mewbourne Oil Company

3. Address of Operator PO Box 5270  
Hobbs, NM 88241

4. Well Location

Unit Letter O : 150 feet from the South line and 2270 feet from the East line  
Section 23 Township 25S Range 27E NMPM County Eddy

11. Elevation (Show whether DR, RKB, RT, GR, etc.)  
3065'

12. Check Appropriate Box to Indicate Nature of Notice, Report or Other Data

NOTICE OF INTENTION TO:

PERFORM REMEDIAL WORK ☐ PLUG AND ABANDON ☒  
TEMPORARILY ABANDON ☐ CHANGE PLANS ☐  
PULL OR ALTER CASING ☐ MULTIPLE COMPL ☐  
DOWNHOLE COMMINGLE ☐

OTHER: ☐

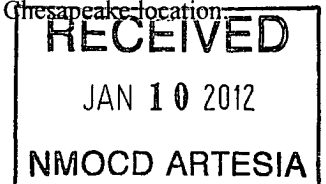
SUBSEQUENT REPORT OF:

REMEDIAL WORK ☐ ALTERING CASING ☐  
COMMENCE DRILLING OPNS. ☐ P AND A ☐  
CASING/CEMENT JOB ☐

OTHER: ☐

13. Describe proposed or completed operations. (Clearly state all pertinent details, and give pertinent dates, including estimated date of starting any proposed work). SEE RULE 1103. For Multiple Completions: Attach wellbore diagram of proposed completion or recompletion.

Mewbourne Oil Co. has received permission from Phil Hawkins w/NMOCD to plug the above captioned well. (See attached schematic). MOC will fill the 30" wide x 92' deep hole to surface with Redi-mix and install dry hole marker. Toby Reid w/ Chesapeake agreed to have dry hole marker cemented in place. There will be no remedial work done as the well is on an active Chesapeake location.



I hereby certify that the information above is true and complete to the best of my knowledge and belief.

SIGNATURE [Signature] TITLE Drilling Engineer DATE 01/10/12

Type or print name Levi Jackson E-mail address: ljackson@mewbourne.com PHONE: 575-393-5905

For State Use Only


APPROVED BY: [Signature] TITLE  DATE 1/10/2012  
Conditions of Approval (if any):

Approval Granted providing work  
is complete by 3/10/2012

SEE ATTACHED  
CONDITIONS OF  
APPROVAL

Notify OCD 24 hrs. prior  
To any work done.


Mewbourne Oil Company  
Hayhurst 23 State Com #1H  
150' FSL & 2270' FEL  
Sec 23, T25S, R27E  
Eddy Co. NM  
API #: 30-015-37804



48" hole w/ 30" tinhorn to 10'

30" hole to 92'

Mewbourne Oil Company  
Hayhurst 23 State Com #1H  
150' FSL & 2270' FEL  
Sec 23, T25S, R27E  
Eddy Co. NM  
API #: 30-015-37804



Dry Hole Marker

Redi-Mix to Surface

48" hole w/ 30" tinhorn to 10'

30" hole to 92'