

UNITED STATES
DEPARTMENT OF THE INTERIOR
BUREAU OF LAND MANAGEMENTFORM APPROVED
OMB No. 1004-0137
Expires: July 31, 2010**SUNDRY NOTICES AND REPORTS ON WELLS**
Do not use this form for proposals to drill or to re-enter an abandoned well. Use Form 3160-3 (APD) for such proposals.

5. Lease Serial No.

6. If Indian, Allottee or Tribe Name

SUBMIT IN TRIPLICATE - Other instructions on page 2

1. Type of Well

☒ Oil Well ☐ Gas Well ☐ Other

2. Name of Operator

Walsh and Watts, Inc.

3a. Address 1111 Seventh Street

Wichita Falls, TX 76301-2392

3b. Phone No. (include area code)

(940) 723-2104

4. Location of Well (Footage, Sec., T., R., M., or Survey Description)

1980' ESL & 660' FEL; I 06 16S 31E Eddy County

7. If Unit of CA/Agreement, Name and/or No.
North Square Lake Premier Unit
#011599

8. Well Name and No.

11

9. API Well No.

30-015-04812

10. Field and Pool or Exploratory Area

Square Lake-QN-GB-San Andres

11. Country or Parish, State

United States of America
New Mexico

12. CHECK THE APPROPRIATE BOX(ES) TO INDICATE NATURE OF NOTICE, REPORT OR OTHER DATA

TYPE OF SUBMISSION	TYPE OF ACTION			
<input type="checkbox"/> Notice of Intent	<input type="checkbox"/> Acidize	<input type="checkbox"/> Deepen	<input type="checkbox"/> Production (Start/Resume)	<input type="checkbox"/> Water Shut-Off
<input type="checkbox"/> Subsequent Report	<input type="checkbox"/> Alter Casing	<input type="checkbox"/> Fracture Treat	<input type="checkbox"/> Reclamation	<input type="checkbox"/> Well Integrity
<input checked="" type="checkbox"/> Final Abandonment Notice	<input type="checkbox"/> Casing Repair	<input type="checkbox"/> New Construction	<input type="checkbox"/> Recomplete	<input type="checkbox"/> Other
	<input type="checkbox"/> Change Plans	<input checked="" type="checkbox"/> Plug and Abandon	<input type="checkbox"/> Temporarily Abandon	
	<input type="checkbox"/> Convert to Injection	<input type="checkbox"/> Plug Back	<input type="checkbox"/> Water Disposal	

13. Describe Proposed or Completed Operation: Clearly state all pertinent details, including estimated starting date of any proposed work and approximate duration thereof. If the proposal is to deepen directionally or recompleat horizontally, give subsurface locations and measured and true vertical depths of all pertinent markers and zones. Attach the Bond under which the work will be performed or provide the Bond No. on file with BLM/BIA. Required subsequent reports must be filed within 30 days following completion of the involved operations. If the operation results in a multiple completion or recompletion in a new interval, a Form 3160-4 must be filed once testing has been completed. Final Abandonment Notices must be filed only after all requirements, including reclamation, have been completed and the operator has determined that the site is ready for final inspection.)

1/17/2012 Set CIBP @ 3200' & bottom of plug at 3201.74'
1/18/2012 Spotted 25 sacks Class 'C' @ 3194' - WOC & tagged at 2861'
Spotted 30 bbls mud. (10#/gal.)
Spotted 90 sacks Class 'C' cement at 1795' WOC.
Tagged cement top at 495'. Perforated at 60'.
Ran tubing to 241'; Spotted 25 sacks Class 'C' cement.
Pulled tubing and squeezed to 400 #'s.
1/23/2012 T.O.C. at 7'; Cut off well head. Installed marker. Removed anchors.
Removed contaminated soil.

Procedures witnessed by BLM agent Terry from Carlsbad.office.


RECLAMATION
DUE 7-21-12Accepted as to plugging of the well bore.
Liability under bond is retained until
Surface restoration is completed.

14. I hereby certify that the foregoing is true and correct. Name (Printed/Typed)

Alfred B. Guinn

Title Vice - President

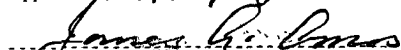
Signature



Date 2/08/2012

THIS SPACE FOR FEDERAL OR STATE OFFICE USE

Approved by Accepted for Record



Title SEPS

Date 2-16-12

Conditions of approval, if any, are attached. Approval of this notice does not warrant or certify that the applicant holds legal or equitable title to those rights in the subject lease which would entitle the applicant to conduct operations thereon

Office CFO

Title 18 U.S.C. Section 1001 and Title 43 U.S.C. Section 1212, make it a crime for any person knowingly and willfully to make to any department or agency of the United States any false, fictitious or fraudulent statements or representations as to any matter within its jurisdiction.

(Instructions on page 2)


2/11/2012

Accepted for record
NMOC

Surface Marker

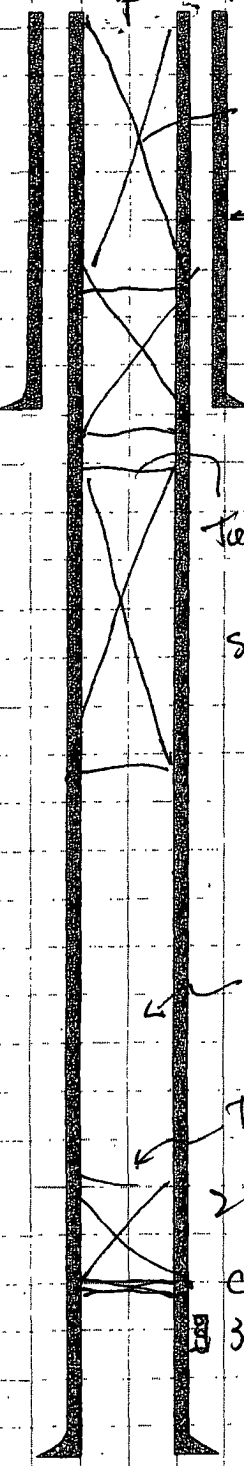
COMPANY Walsby & Wells, Inc. Premier
 LEASE & WELL NO. North Square Lake
 FORMATION Eddy Co. New Mexico
 COUNTY & STATE 30-015-04812

Unit # 11



CARDINAL SURVEYS COMPANY
 "FLUID MOVEMENT SPECIALISTS"
 P. O. BOX 74 BUS. (915) 683-8667
 MIDLAND, TX 79702 563-4017

POST P & A



Spotted 2554
 cement bottom
 at 24' pres. to
 perfect API 4
 60'

256" at 202' w/ 13554
 Cement plug at 241' to surface. Pressure to 400' is

Tagged at
 495'
 spotted 9054 classic cement
 1795' w/OC & tagged at 495'

Spotted 10' gal mud

Tagged at 2861'
 2554 classic spotted on top plug at 3200'
 w/OC. Tagged at 2861'

CRB at 3200 to 3201.74'
 3231-56'

442" at 3329' w/ 27554 50/50 w/3 1/2" 20054 A w 4%
 90% Cw. to surface

CONVERSION FACTORS

MULTIPLY	By	TO OBTAIN
Barrels	5.6146	Cubic Feet
Cubic Feet	7.4806	Gallons
Gallons	0.1337	Cubic Feet
Pounds/gal.	7.4806	Pounds/Cu. Ft.

PIPE VOLUMES

0.00545 x I.D. ² in inches =	Cu. Ft./Ft.
0.0407 x I.D. ² in inches =	Gals./Ft.
0.00097 x I.D. ² in inches =	Bbls./Ft.

HYDROSTATIC PRESSURE

FOR WATER:
 0.434 x Depth in Feet = PSI.
 FOR OTHER FLUIDS:
 0.434 x Depth x Sp. Gr. = PSI.