

District I
1625 N. French Dr., Hobbs, NM 88240
District II
1301 W. Grand Avenue, Artesia, NM 88210
District III
1000 Rio Brazos Road, Aztec, NM 87410
District IV
1220 S. St. Francis Dr., Santa Fe, NM 87505

State of New Mexico
Energy Minerals and Natural Resources
Oil Conservation Division
1220 South St. Francis Dr.
Santa Fe, NM 87505

RECEIVED

MAR - 9 2012

NMOCD ARTESIA

Form C-141
Revised October 10, 2003

Submit 2 Copies to appropriate
District Office in accordance
with Rule 116 on back
side of form

Release Notification and Corrective Action

NMLB/208339775

OPERATOR

☒ Initial Report ☒ Final Report

Name of Company	COG OPERATING LLC 229/37	Contact	Pat Ellis
Address	550 W. Texas, Suite 100, Midland, TX 79701	Telephone No.	432-230-0077
Facility Name	Burch Keely Unit 13-A	Facility Type	Tank Battery

Surface Owner	Federal	Mineral Owner		Lease No.	NMLC-028784B
---------------	---------	---------------	--	-----------	--------------

LOCATION OF RELEASE BKU# 386 30-015-33797

Unit Letter	Section	Township	Range	Feet from the	North/South Line	Feet from the	East/West Line	County
E	13	17S	29E					Eddy

Latitude 32 50.180 Longitude 104 01.583
32.8363 104.0264

NATURE OF RELEASE

Type of Release	Produced water	Volume of Release	110bbls	Volume Recovered	108bbls
Source of Release	Water tank	Date and Hour of Occurrence	02/26/2012	Date and Hour of Discovery	02/26/2012 10:00 a.m.
Was Immediate Notice Given?	<input checked="" type="checkbox"/> Yes <input type="checkbox"/> No <input type="checkbox"/> Not Required	If YES, To Whom? Mike Bratcher-OCD Jim Amos-BLM Terry Gregston-BLM			
By Whom?	Josh Russo	Date and Hour	02/27/2012 2:59 p.m.		
Was a Watercourse Reached?	<input type="checkbox"/> Yes <input checked="" type="checkbox"/> No	If YES, Volume Impacting the Watercourse.			

If a Watercourse was Impacted, Describe Fully.*

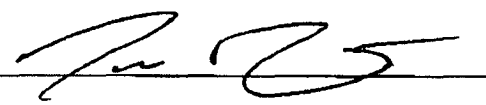


Describe Cause of Problem and Remedial Action Taken.*

Water tank ran over due to plugged filter pot. Filters have been replaced.

Describe Area Affected and Cleanup Action Taken.*

Initially roughly 110bbls were released from the water tank and we were able to recover 108bbls from the lined facility. The entire release was contained inside the lined facility. Contaminated gravel has been removed and we have added clean gravel to the facility as necessary. The facility has been returned to its prior condition.

I hereby certify that the information given above is true and complete to the best of my knowledge and understand that pursuant to NMOCD rules and regulations all operators are required to report and/or file certain release notifications and perform corrective actions for releases which may endanger public health or the environment. The acceptance of a C-141 report by the NMOCD marked as "Final Report" does not relieve the operator of liability should their operations have failed to adequately investigate and remediate contamination that pose a threat to ground water, surface water, human health or the environment. In addition, NMOCD acceptance of a C-141 report does not relieve the operator of responsibility for compliance with any other federal, state, or local laws and/or regulations.

Signature: 	OIL CONSERVATION DIVISION	
Printed Name: Josh Russo	Signed By:  Approved by District Supervisor:	
Title: HSE Coordinator	Approval Date: MAR 23 2012	Expiration Date: N/A
E-mail Address: jrusso@conchoresources.com	Conditions of Approval: N/A 	Attached <input type="checkbox"/>
Date: 03/08/2012	Phone: 432-212-2399	

* Attach Additional Sheets If Necessary

2RP-1062