

UNITED STATES
DEPARTMENT OF THE INTERIOR
BUREAU OF LAND MANAGEMENT
OCD-ARTESIAFORM APPROVED
OM B No. 1004-0137
Expires: March 31, 2007**SUNDRY NOTICES AND REPORTS ON WELLS**

Do not use this form for proposals to drill or to re-enter an abandoned well. Use Form 3160-3 (APD) for such proposals.

SUBMIT IN TRIPLICATE- Other instructions on reverse side.

1. Type of Well

☐ Oil Well ☒ Gas Well ☐ Other

2. Name of Operator OXY USA WTP LP

192463

3a. Address
P.O. Box 50250 Midland, TX 797103b. Phone No. (include area code)
432-685-5717

4. Location of Well (Footage, Sec., T., R., M., or Survey Description)

S-2647 FSL 660 FWL NWSW(L) Sec 10 T22S R24E
B-1944 FSL 660 FWL NWSW(L) " " "

5. Lease Serial No.

NM 53219

6. If Indian, Allottee or Tribe Name

7. If Unit or CA/Agreement, Name and/or No.

8. Well Name and No.

McKittrick 10 Federal #1

9. API Well No.

30-015-35231

10. Field and Pool, or Exploratory Area

Indian Basin Up. Penn Assoc

11. County or Parish, State

Edmon, NM

12. CHECK APPROPRIATE BOX(ES) TO INDICATE NATURE OF NOTICE, REPORT, OR OTHER DATA

TYPE OF SUBMISSION	TYPE OF ACTION			
<input checked="" type="checkbox"/> Notice of Intent	<input type="checkbox"/> Acidize	<input type="checkbox"/> Deepen	<input type="checkbox"/> Production (Start/Resume)	<input type="checkbox"/> Water Shut-Off
<input type="checkbox"/> Subsequent Report	<input type="checkbox"/> Alter Casing	<input type="checkbox"/> Fracture Treat	<input type="checkbox"/> Reclamation	<input type="checkbox"/> Well Integrity
<input type="checkbox"/> Final Abandonment Notice	<input type="checkbox"/> Casing Repair	<input type="checkbox"/> New Construction	<input type="checkbox"/> Recomplete	<input type="checkbox"/> Other
	<input type="checkbox"/> Change Plans	<input checked="" type="checkbox"/> Plug and Abandon	<input type="checkbox"/> Temporarily Abandon	
	<input type="checkbox"/> Convert to Injection	<input type="checkbox"/> Plug Back	<input type="checkbox"/> Water Disposal	

13. Describe Proposed or Completed Operation (clearly state all pertinent details, including estimated starting date of any proposed work and approximate duration thereof. If the proposal is to deepen directionally or recompleat horizontally, give subsurface locations and measured and true vertical depths of all pertinent markers and zones. Attach the Bond under which the work will be performed or provide the Bond No. on file with BLM/BIA. Required subsequent reports shall be filed within 30 days following completion of the involved operations. If the operation results in a multiple completion or recompleat in a new interval, a Form 3160-4 shall be filed once testing has been completed. Final Abandonment Notices shall be filed only after all requirements, including reclamation, have been completed, and the operator has determined that the site is ready for final inspection.)

TD-8700'M 8625'V PBTD-8643'M 8573'V Perfs-8108-8260'

9-5/8" 36# csg @ 1615', DVT @ 600' w/ 955sx, 14-3/4" hole, TOC-Surf-Circ

7" 26# csg @ 8700', DVT @ 6027' w/ 1300sx, 8-3/4" hole, TOC-Surf-Circ

1. RIH & set CIBP @ 8058' w/ 45sx cmt to 7876' WOC-Tag
 2. M&P 45sx cmt @ 7090-6920' WOC-Tag
 3. M&P 45sx cmt @ 6105-5945' WOC-Tag
 4. M&P 35sx cmt @ 3305-3170' WOC-Tag
 5. M&P 35sx cmt @ 2905-2775' WOC-Tag
 6. M&P 30sx cmt @ 1675-1560' WOC-Tag
 7. M&P 30sx cmt @ 1205-1095' WOC-Tag
 7. M&P 150sx cmt @ 650' to Surface
- 10# MLF between plugs

RECEIVED

MAY 14 2012

SEE ATTACHED FOR NMOC ARTESIA
CONDITIONS OF APPROVALRECLAMATION PROCEDURE
ATTACHED14. I hereby certify that the foregoing is true and correct
Name (Printed/Typed)

David Stewart

Title Regulatory Advisor

Signature

Date

3/28/12

THIS SPACE FOR FEDERAL OR STATE OFFICE USE

Approved by

James R. Jones

Conditions of approval, if any, are attached. Approval of this notice does not warrant or certify that the applicant holds legal or equitable title to those rights in the subject lease which would entitle the applicant to conduct operations thereon.

Title SEPS

Date

5-8-12

Office CPO

Title 18 U.S.C. Section 1001 and Title 43 U.S.C. Section 1212, make it a crime for any person knowingly and willfully to make to any department or agency of the United States any false, fictitious or fraudulent statements or representations as to any matter within its jurisdiction.

(Instructions on page 2)

Accepted for record
NMOC

**OXY USA WTP LP - Proposed
McKittrick 10 Federal #1
API No. 30-015-35231**

150sx @ 650'-Surface

30sx @ 1205-1095' WOC-Tag

30sx @ 1675-1560' WOC-Tag

35sx @ 2905-2775' WOC-Tag


35sx @ 3305-3170' WOC-Tag

45sx @ 6105-5945' WOC-Tag

45sx @ 7090-6920' WOC-Tag

CIBP @ 8058' w/ 45sx to 7876'

PB-8643'M



TD-8700'M 8625'V

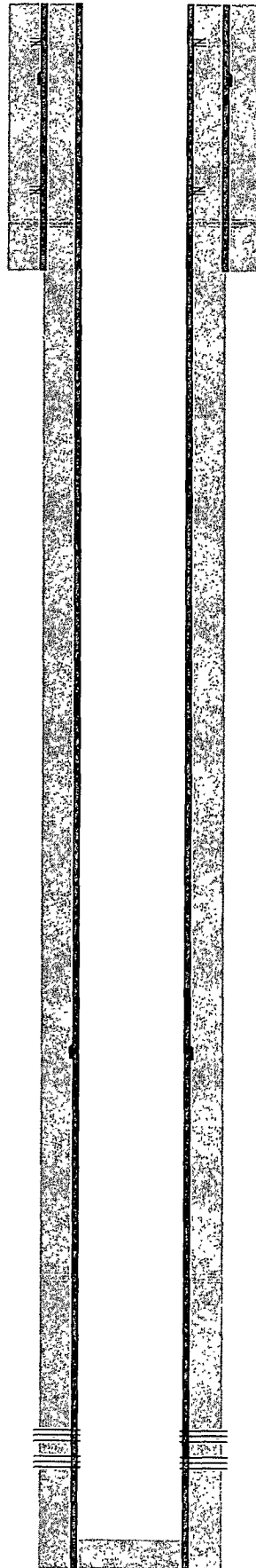
14-3/4" hole @ 1615'
9-5/8" csg @ 1615'
DVT @ 600'
w/ 955sx-TOC-Surf-Circ

*Perf @ 225' sqz 180sx cmt-TOC-Surf-Circ
*Perf @ 1150' sqz 180sx cmt-TOC-TS-265'

8-3/4" hole @ 8700'
7" csg @ 8700'
DVT @ 6027'
w/ 1300sx-TOC-*1170'-CBL

Perfs @ 8108-8260'

OXY USA WTP LP - Current
McKittrick 10 Federal #1
API No. 30-015-35231



14-3/4" hole @ 1615'
9-5/8" csg @ 1615'
DVT @ 600'
w/ 955sx-TOC-Surf-Circ

*Perf @ 225' sqz 180sx cmt-TOC-Surf-Circ
*Perf @ 1150' sqz 180sx cmt-TOC-TS-265'

8-3/4" hole @ 8700'
7" csg @ 8700'
DVT @ 6027'
w/ 1300sx-TOC-*1170'-CBL

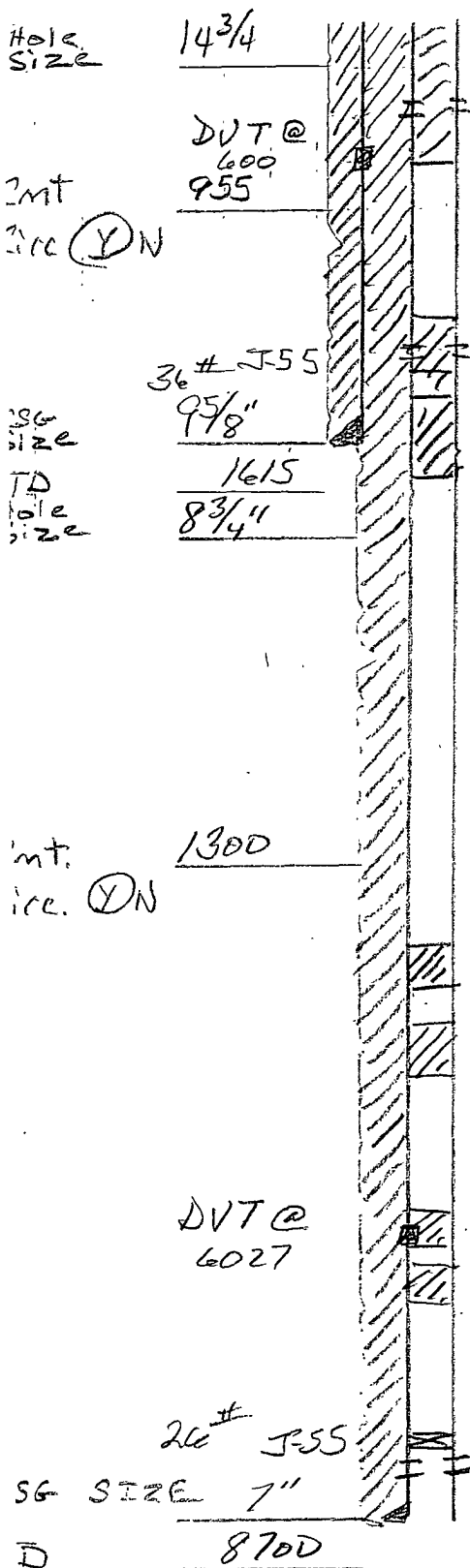
Perfs @ 8108-8260'

PB-8643'M

TD-8700'M 8625'V

2 CASING STRINGS:

OPERATOR OXY USA WTP
 WELL McKITHRICK 10 Fed 1
 API NO. 3001535231
 Sec 10 TWN 22S RNG 24E
2647 N(S) 660 E(W) 1/4 1/4 NW SW



650 - Surf
 SQZ holes @ 225
 Bradenhead SQZ
 TOC 265

1205 - 1095 WOC Tag
 SQZ Holes @ 1150
 Bradenhead SQZ
 TOC @ 1170

1675 - 1560
 WOC Tag

2905 - 2775 WOC Tag

3305 - 3170 WOC Tag

6105 - 5945 WOC Tag
 7090 - 6920 WOC Tag

CIBA @ 8058 w/455X CAT
 CTOC 7874 WOC Tag

SPECIAL: T/SALT
 B/SALT
 R. HHP
 Cave/KARST

TOP CMT: Surf. C/L
 Prod C/L

FORMATION TOPS:
 Glacieta 2800
 Bone Spring 3200
 Wolfcamp 7003
 Penn 8052

DVT 6027 ± 600

Perforations: 8108 - 8260
 CISCOS

OPE HOLE: