

District I
1625 N. French Dr., Hobbs, NM 88240
District II
1301 W. Grand Avenue, Artesia, NM 88210
District III
1000 Rio Brazos Road, Aztec, NM 87410
District IV
1220 S. St. Francis Dr., Santa Fe, NM 87505

State of New Mexico
Energy Minerals and Natural Resources
Oil Conservation Division
1220 South St. Francis Dr.
Santa Fe, NM 87505

Form C-141
Revised October 10, 2003

Submit 2 Copies to appropriate
District Office in accordance
with Rule 116 on back
side of form

Release Notification and Corrective Action

NKMW 1106740251

OPERATOR

☐ Initial Report ☒ Final Report

Name of Company	COG Operating LLC	Contact	Pat Ellis
Address	550 W. Texas, Suite 1300 Midland, Texas 79701	Telephone No.	(432) 230-0077
Facility Name	Moose Federal 23	Facility Type	Tank Battery

Surface Owner: Federal	Mineral Owner	Lease No. (API#) 30-015-25332
------------------------	---------------	-------------------------------

LOCATION OF RELEASE

Unit Letter	Section	Township	Range	Feet from the	North/South Line	Feet from the	East/West Line	County
L	23	16S	28E					Eddy

Latitude 32 54.350 Longitude 104 09.130

NATURE OF RELEASE

Type of Release: Oil	Volume of Release 65 bbls	Volume Recovered 63 bbls
Source of Release: Equalizer	Date and Hour of Occurrence 02/21/2011	Date and Hour of Discovery 02/21/2011 4:30 p.m.
Was Immediate Notice Given? <input checked="" type="checkbox"/> Yes <input type="checkbox"/> No <input type="checkbox"/> Not Required	If YES, To Whom? Mike Bratcher--OCD	
By Whom? Josh Russo	Date and Hour 3/15/10 4:59 p.m. <u>2/22/2011 3:43 PM</u>	
Was a Watercourse Reached? <input type="checkbox"/> Yes <input checked="" type="checkbox"/> No	If YES, Volume Impacting the Watercourse. N/A	

If a Watercourse was Impacted, Describe Fully.*

N/A




Describe Cause of Problem and Remedial Action Taken.*

Swedge failed on circulating line coming off of production tank. The swedge has been replaced with a new one.

Describe Area Affected and Cleanup Action Taken.*

Tetra Tech inspected the site and collected samples to define the spills extent. Impacted soil exceeding RRAL was removed and hauled to proper disposal. Once excavated to the appropriate depths, the excavation was backfilled with clean soil. Tetra Tech prepared a closure report and submitted it to NMOCD for review.

I hereby certify that the information given above is true and complete to the best of my knowledge and understand that pursuant to NMOCD rules and regulations all operators are required to report and/or file certain release notifications and perform corrective actions for releases which may endanger public health or the environment. The acceptance of a C-141 report by the NMOCD marked as "Final Report" does not relieve the operator of liability should their operations have failed to adequately investigate and remediate contamination that pose a threat to ground water, surface water, human health or the environment. In addition, NMOCD acceptance of a C-141 report does not relieve the operator of responsibility for compliance with any other federal, state, or local laws and/or regulations.

Signature: 	OIL CONSERVATION DIVISION	
Printed Name: Ike Tavarez (agent for COG)	Approved by District Supervisor: 	
Title: Project Manager	Approval Date: AUG 13 2012	Expiration Date: N/A
E-mail Address: Ike.Tavarez@TetraTech.com	Conditions of Approval: N/A	Attached <input type="checkbox"/>
Date: <u>7-30-12</u> Phone: (432) 682-4559		

* Attach Additional Sheets If Necessary

2RP-635
Release # 102