

District I  
1625 N. French Dr., Hobbs, NM 88240  
District II  
811 S. First St., Artesia, NM 88210  
District III  
1000 Rio Brazos Rd., Aztec, NM 87410  
District IV  
1220 S. St. Francis Dr., Santa Fe, NM 87505

State of New Mexico  
Energy, Minerals & Natural Resources

Form C-104  
Revised August 1, 2011

Oil Conservation Division  
1220 South St. Francis Dr.  
Santa Fe, NM 87505

Submit one copy to appropriate District Office

☐ AMENDED REPORT

I. REQUEST FOR ALLOWABLE AND AUTHORIZATION TO TRANSPORT

<sup>1</sup> Operator name and Address Cimarex Energy Co. of Colorado 600 N. Marienfeld St., Ste. 600 Midland, TX 79701		<sup>2</sup> OGRID Number 162683
		<sup>3</sup> Reason for Filing Code/ Effective Date NW 6/7/12
<sup>4</sup> API Number 30 - 015-40054	<sup>5</sup> Pool Name Benson; Bone Spring	<sup>6</sup> Pool Code 5200
<sup>7</sup> Property Code 38624	<sup>8</sup> Property Name Crescent Hale '12' Federal	<sup>9</sup> Well Number 2H

II. <sup>10</sup> Surface Location


UL or lot no. C	Section 12	Township 19S	Range 30E	Lot Idn	Feet from the 525	North/South Line NORTH	Feet from the 1535	East/West line WEST	County Eddy
--------------------	---------------	-----------------	--------------	---------	----------------------	---------------------------	-----------------------	------------------------	----------------

<sup>11</sup> Bottom Hole Location

UL or lot no. N	Section 12	Township 19S	Range 30E	Lot Idn	Feet from the 343	North/South line SOUTH	Feet from the 2000	East/West line WEST	County Eddy
<sup>12</sup> Lse Code F	<sup>13</sup> Producing Method Code P	<sup>14</sup> Gas Connection Date 6/30/12	<sup>15</sup> C-129 Permit Number	<sup>16</sup> C-129 Effective Date	<sup>17</sup> C-129 Expiration Date				

III. Oil and Gas Transporters

<sup>18</sup> Transporter OGRID	<sup>19</sup> Transporter Name and Address	<sup>20</sup> O/G/W
21778	Sunoco Inc. R & M P O Box 2039; Tulsa OK	
226737	DCP Mistream 370 17th St, Ste 2500; Denver CO	



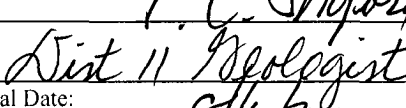


IV. Well Completion Data

<sup>21</sup> Spud Date 04/06/12	<sup>22</sup> Ready Date 06/07/12	<sup>23</sup> TD 12899' MD/8686 TVD	<sup>24</sup> PBTD 12846	<sup>25</sup> Perforations 8250-12846	<sup>26</sup> DHC, MC
<sup>27</sup> Hole Size	<sup>28</sup> Casing & Tubing Size	<sup>29</sup> Depth Set	<sup>30</sup> Sacks Cement		
17 1/2	13 3/8	478	375		
12 1/4	9 5/8	4022	1860		
7 7/8	5 1/2	12880	2000		
	2 7/8	8227			

V. Well Test Data

<sup>31</sup> Date New Oil 6/7/12	<sup>32</sup> Gas Delivery Date 6/30/12	<sup>33</sup> Test Date 7/1/12	<sup>34</sup> Test Length 24	<sup>35</sup> Tbg. Pressure 400	<sup>36</sup> Csg. Pressure 200
<sup>37</sup> Choke Size	<sup>38</sup> Oil 614	<sup>39</sup> Water 577	<sup>40</sup> Gas 1311		<sup>41</sup> Test Method

<sup>42</sup> I hereby certify that the rules of the Oil Conservation Division have been complied with and that the information given above is true and complete to the best of my knowledge and belief. Signature: 		OIL CONSERVATION DIVISION	
Printed name: Terry Stathem		Approved by: 	
Title: Regulatory/Permitting Administration		Title:  8/16/2012	
E-mail Address: tstathem@cimarex.com		Approval Date:	
Date: 7/31/12	Phone: 432-620-1936	Review NMOCD Rule 19.15.7.14 for compliance with Regulatory filing deadlines.	