

UNITED STATES
DEPARTMENT OF THE INTERIOR
BUREAU OF LAND MANAGEMENT

OCD Artesia

FORM APPROVED
OMB No. 1004-0137
Expires: October 31, 2014

SUNDRY NOTICES AND REPORTS ON WELLS
Do not use this form for proposals to drill or to re-enter an
abandoned well. Use Form 3160-3 (APD) for such proposals.

5. Lease Serial No.
NM0818

6. If Indian, Allottee or Tribe Name

SUBMIT IN TRIPLICATE – Other instructions on page 2.

7. If Unit of CA/Agreement, Name and/or No.

1. Type of Well

☐ Oil Well ☒ Gas Well ☐ Other

8. Well Name and No.
GOVERNMENT S COM #9

2. Name of Operator
OXY USA WTP LP

9. API Well No.
30-015-28986

3a. Address
P.O. BOX 4294, Houston, TX 77210

3b. Phone No. (include area code)
713-513-8840

10. Field and Pool or Exploratory Area
WINCHESTER MORROW

4. Location of Well (Footage, Sec., T., R., M., or Survey Description)
660' FNL & 660' FEL, NENE (A) SEC 3 T20S R28E


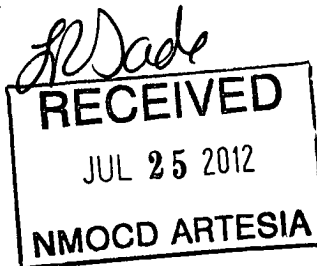
11. County or Parish, State
EDDY COUNTY, NM

12. CHECK THE APPROPRIATE BOX(ES) TO INDICATE NATURE OF NOTICE, REPORT OR OTHER DATA

TYPE OF SUBMISSION	TYPE OF ACTION			
<input type="checkbox"/> Notice of Intent	<input type="checkbox"/> Acidize	<input type="checkbox"/> Deepen	<input type="checkbox"/> Production (Start/Resume)	<input type="checkbox"/> Water Shut-Off
<input checked="" type="checkbox"/> Subsequent Report	<input type="checkbox"/> Alter Casing	<input type="checkbox"/> Fracture Treat	<input type="checkbox"/> Reclamation	<input checked="" type="checkbox"/> Well Integrity
<input type="checkbox"/> Final Abandonment Notice	<input type="checkbox"/> Casing Repair	<input type="checkbox"/> New Construction	<input type="checkbox"/> Recomplete	<input type="checkbox"/> Other _____
	<input type="checkbox"/> Change Plans	<input type="checkbox"/> Plug and Abandon	<input type="checkbox"/> Temporarily Abandon	
	<input type="checkbox"/> Convert to Injection	<input type="checkbox"/> Plug Back	<input type="checkbox"/> Water Disposal	

13. Describe Proposed or Completed Operation: Clearly state all pertinent details, including estimated starting date of any proposed work and approximate duration thereof. If the proposal is to deepen directionally or recompleat horizontally, give subsurface locations and measured and true vertical depths of all pertinent markers and zones. Attach the Bond under which the work will be performed or provide the Bond No. on file with BLM/BIA. Required subsequent reports must be filed within 30 days following completion of the involved operations. If the operation results in a multiple completion or recompleat in a new interval, a Form 3160-4 must be filed once testing has been completed. Final Abandonment Notices must be filed only after all requirements, including reclamation, have been completed and the operator has determined that the site is ready for final inspection.)

04-25-2012 - RIH CIBP @ 11000' w/ 25 sx cement; 10025' - 10408' spotted 40 sx cement.
04-26-2012 - 9540' - 9847', spotted 30 sx cement.
05-04-2012 - 8726' - 9055', spotted 30 sx cement.
05-08-2012 - 6236' - 6900', spotted 60 sx cement.
05-17-2012 - preforemd MIT test, tested good.



Accepted for record
NMOC D RE 8/1/12

14. I hereby certify that the foregoing is true and correct. Name (Printed/Typed)

Jennifer Duarte (jennifer_duarte@oxy.com)

Title Regulatory Analyst

Signature

Date 05/31/2012

THIS SPACE FOR FEDERAL OR STATE OFFICE USE

Approved by

Title

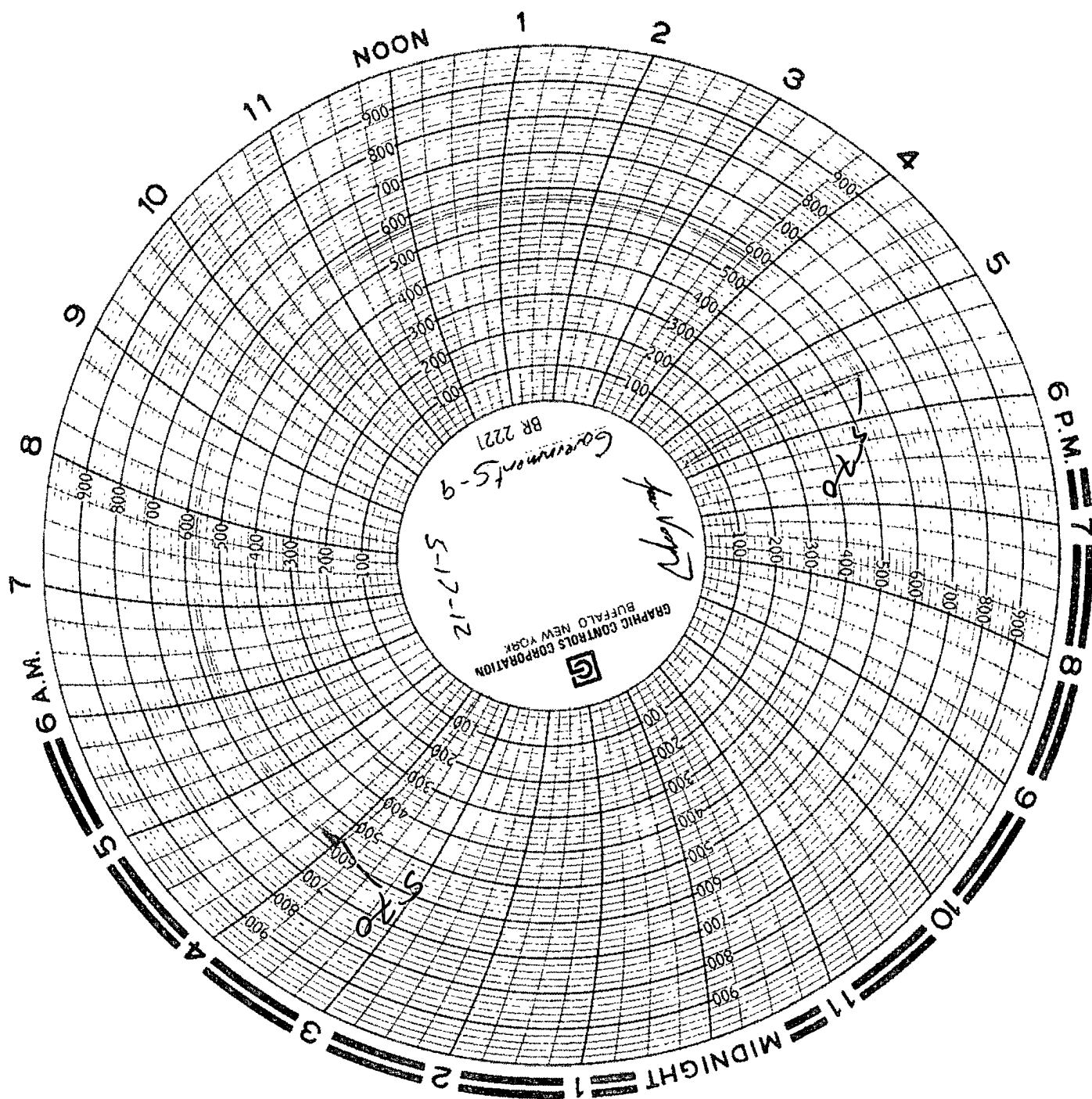
Date

Conditions of approval, if any, are attached. Approval of this notice does not warrant or certify that the applicant holds legal or equitable title to those rights in the subject lease which would entitle the applicant to conduct operations thereon

Office

Title 18 U.S.C. Section 1001 and Title 43 U.S.C. Section 1212, make it a crime for any person knowingly and willfully to make to any department or agency of the United States any false, fictitious or fraudulent statements or representations as to any matter within its jurisdiction.

(Instructions on page 2)



660' FNL, 660' FEL, Sec. 3, T20S, R28E, Eddy Co., NM
Winchester Morrow Area

■ CURRENT

OXY USA WTP
Government S-9
30-015-28996
Abel Andrade 05/20/12

13 3/8", 48#, H-40 @ 400'
w/420sx-TOC-Surf-Circ

8 5/8", 24-32#, K-55 @ 3000'
w/1200sx-TOC-Surf-Circ

TOC 4100' (CBL 12/13/11)

10/17/2011: Found hole 6647'-6771' w/packer & RBP
12/8/2011 Retainer at 6549'. Cement squeeze w/600sx.
Good circulation but never returned cement.
12/13/2011: Run CBL from 11030' to surface. Found
cement from 11030' to 8970' and from 6750' to 4100'.
No cement from 4100' to surface

Bottom of cement 6750' (CBL 12/13/11)
60 sx cement f/6236' to 6900' (5/8/12)

TOC 8970' (CBL 1/25/97)
30 sx cement f/8726' to 9055' (5/4/12)

30 sx cement f/9540' to 9847' (4/26/12)

40 sx cement f/10025' to 10408' (4/25/12)

25 sx cement above
CIBP at 11000' (4/25/12)
11,046' - 11,094' (192 holes) 4spf TCP
4000 gals 15% HCL w/25% Methanol
and 1000 SCF CO2/Bbl

Upper Morrow (9/2/97)

Lower Morrow (12/30/11)

11200'-11232' (32') 6 spf TCP

4 1/2", 11 6#, K-55 at 11350'
Cmt'd w/425 sx -TOC at 8970'
TD 11350'

PBTD 11230'