

Submit 1 Copy To Appropriate District
Office
District I
1625 N French Dr., Hobbs, NM 88240
District II
1301 W. Grand Ave., Artesia, NM 88210
District III
1000 Rio Brazos Rd., Aztec, NM 87410
District IV
1220 S. St. Francis Dr., Santa Fe, NM
87505

State of New Mexico
Energy, Minerals and Natural Resources

Form C-103
October 13, 2009

OIL CONSERVATION DIVISION
1220 South St. Francis Dr.
Santa Fe, NM 87505

WELL API NO. 30-015-39328
5. Indicate Type of Lease STATE <input checked="" type="checkbox"/> FEE <input type="checkbox"/>
6. State Oil & Gas Lease No.
7. Lease Name or Unit Agreement Name CORAL PWU 28
8. Well Number 4H
9. OGRID Number 6137
10. Pool name or Wildcat PARKWAY, BONE SPRING

SUNDRY NOTICES AND REPORTS ON WELLS
(DO NOT USE THIS FORM FOR PROPOSALS TO DRILL OR TO DEEPEN OR PLUG BACK TO A
DIFFERENT RESERVOIR. USE "APPLICATION FOR PERMIT" (FORM C-101) FOR SUCH
PROPOSALS)

1. Type of Well: Oil Well ☒ Gas Well ☐ Other SWD

2. Name of Operator
DEVON ENERGY PRODUCTION CO. LP

3. Address of Operator
PO BOX 250, ARTESIA, NM 88211

4. Well Location

Unit Letter: P; 330 feet from the SOUTH line and 990 feet from the EAST line

Section 28 Township 19S Range 29E NMPM EDDY County

11. Elevation (Show whether DR, RKB, RT, GR, etc.)
3302' GL

12. Check Appropriate Box to Indicate Nature of Notice, Report or Other Data

NOTICE OF INTENTION TO:

PERFORM REMEDIAL WORK ☐ PLUG AND ABANDON ☐
TEMPORARILY ABANDON ☐ CHANGE PLANS ☐
PULL OR ALTER CASING ☐ MULTIPLE COMPL ☐
DOWNHOLE COMMINGLE ☐

OTHER: ☒ ADD LACT UNIT

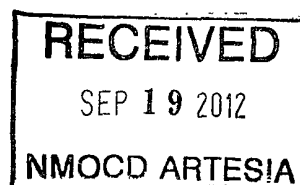
SUBSEQUENT REPORT OF:

REMEDIAL WORK ☐ ALTERING CASING ☐
COMMENCE DRILLING OPNS. ☐ P AND A ☐
CASING/CEMENT JOB ☐

OTHER: ☐

13. Describe proposed or completed operations. (Clearly state all pertinent details, and give pertinent dates, including estimated date of starting any proposed work). SEE RULE 19.15.7.14 NMAC. For Multiple Completions: Attach wellbore diagram of proposed completion or recompletion.

DEVON ENERGY PRODUCTION CO, LP RESPECTFULLY WANTS TO NOTIFY YOU OF DEVON INSTALLING A 3" TRUCK LACT AT THE CORAL PWU 28-4H BATTERY. THIS BATTERY IS LOCATED IN SECTION 28, T19S, R29E OF EDDY COUNTY N.M. (ATTACHED IS THE NEW FACILITY DIAGRAM)



I hereby certify that the information above is true and complete to the best of my knowledge and belief.

SIGNATURE Rebecca Raga TITLE: FIELD ADMIN TECH

DATE: 9/18/2012

Type or print name: REBECCA RAGA
For State Use Only

E-mail address: rebecca.raga@dvn.com

PHONE: 575-746-5564

APPROVED BY: SRDade TITLE Dist. Supervisor DATE 9/26/12
Conditions of Approval (if any):

Section 28, T19S , R29E
Coral 28 # 4 H
Eddy County, N.M
API# 30-015-39328





Production System. Open

- 1) Oil sales by tank gauge to tank truck.
- 2) Seal requirements:


A. Production Phase: On all Tanks.

- (1) All valves 5 sealed closed.


Sales Phase. On Tank being hauled.

- (1) Valve 1 sealed closed. 
- (2) Valve 3 sealed closed. 
- (3) Valve 4 sealed closed. 
- (4) Valve 5 sealed closed. 

(5) Misc. Valves. Plugged or otherwise unaccessible.


NOTE: Valve 2 is either a test or roll line if there is a valve 2 it will be sealed closed. 


Ledger for Site Diagram

Valve #1: Production Line 

Valve #2: Test or Roll line 


Valve #3: Equilizer Line 

Valve #4: Circ./Drain Line 

Valve #5: Sies Line 

Valve #6: BS&W Load Line 

Buried Lines: -----

Firewall: 

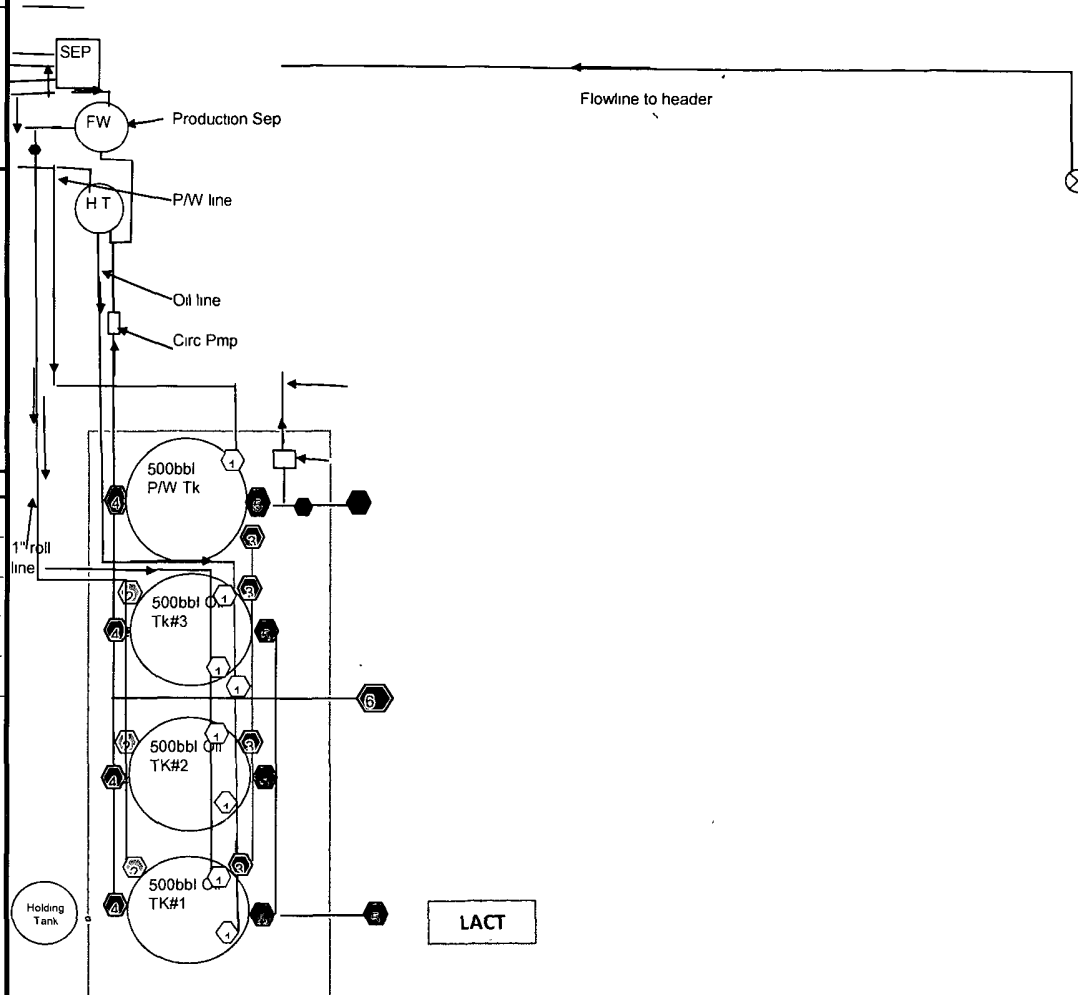
Wellhead: 

Stak-pak: 

Production line: -----

Water line: -----

Gas Meter   



Road Entry