


District I
1625 N. French Dr., Hobbs, NM 88240
District II
1301 W. Grand Avenue, Artesia, NM 88210
District III
1000 Rio Brazos Road, Aztec, NM 87410
District IV
1220 S. St. Francis Dr., Santa Fe, NM 87505

State of New Mexico
Energy Minerals and Natural Resources
Oil Conservation Division
1220 South St. Francis Dr.
Santa Fe, NM 87505



Form C-141
Revised October 10, 2003

Submit copies to appropriate
District Office in accordance
with Rule 116 on back
side of form

Release Notification and Corrective Action

nJMW 1229731685
Name of Company Oxy Permian LTD 192463 OPERATOR ☒ Initial Report ☐ Final Report
Address 1502 W. Commerce Dr Contact Chris Jones
Facility Name McKittrick 11-5 SWD Facility Telephone No. (575) 628-4121
Facility Type SWD Facility
Surface Owner Mineral Owner Lease No. NM 53219,
API#30-015-33168

LOCATION OF RELEASE

30-015-33611

Unit Letter	Section	Township	Range	Feet from the	North/South Line	Feet from the	East/West Line	County
L	11	22	24					Eddy County, NM

Latitude N 32.41420 Longitude W 104.47431

NATURE OF RELEASE

Type of Release Produced water & oil	Volume of Release 200 bbls water & trace amts oil	Volume Recovered 0 bbls
Source of Release Disposal pump failure	Date and Hour of Occurrence 03/20/2012 @ 5:00 a.m.	Date and Hour of Discovery 03/20/2012 @ 10:44 am
Was Immediate Notice Given? <input checked="" type="checkbox"/> Yes <input type="checkbox"/> No <input type="checkbox"/> Not Required	If YES, To Whom? Mike Bratcher- NMOCD Terry Gregston- BLM	
By Whom? Leslie Moreno	Date and Hour 03/20/2012 @ 3:30 pm	
Was a Watercourse Reached? <input type="checkbox"/> Yes <input checked="" type="checkbox"/> No	If YES, Volume Impacting the Watercourse.	

If a Watercourse was Impacted, Describe Fully.*


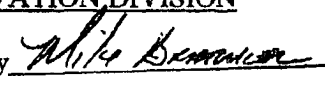
Describe Cause of Problem and Remedial Action Taken.*

Disposal pump failure caused 200 bbls of water and trace amounts of oil to leak onto the ground. Pump was repaired and 0 bbls were recovered. Remediation efforts continue and will be performed according to NMOCD guidelines.

Describe Area Affected and Cleanup Action Taken.*

The area affected was approximately 30' x 30'. Remediation will be completed in accordance with a NMOCD approved plan.

I hereby certify that the information given above is true and complete to the best of my knowledge and understand that pursuant to NMOCD rules and regulations all operators are required to report and/or file certain release notifications and perform corrective actions for releases which may endanger public health or the environment. The acceptance of a C-141 report by the NMOCD marked as "Final Report" does not relieve the operator of liability should their operations have failed to adequately investigate and remediate contamination that pose a threat to ground water, surface water, human health or the environment. In addition, NMOCD acceptance of a C-141 report does not relieve the operator of responsibility for compliance with any other federal, state, or local laws and/or regulations.

Signature: 	OIL CONSERVATION DIVISION	
Printed Name: Chris Jones	Signed By 	
Title: HES Specialist	Approval Date: OCT 23 2012	Expiration Date:
E-mail Address: Christopher.Jones@oxy.com	Conditions of Approval:	Attached <input type="checkbox"/>
Date: 9/17/2012	Phone: (575) 628-4121	

* Attach Additional Sheets If Necessary

2RP-1332

Remediation per OCD Rules &
Guidelines. **SUBMIT REMEDIATION
PROPOSAL NOT LATER THAN:**

Nov. 23, 2012