

Submit 1 Copy To Appropriate District
Office
District I - (575) 393-6161
1625 N French Dr, Hobbs, NM 88240
District II - (575) 748-1283
811 S First St., Artesia, NM 88210
District III - (505) 334-6178
1000 Rio Brazos Rd, Aztec, NM 87410
District IV - (505) 476-3460
1220 S St Francis Dr., Santa Fe, NM
87505

State of New Mexico
Energy, Minerals and Natural Resources

Form C-103
Revised August 1, 2011

OIL CONSERVATION DIVISION
1220 South St. Francis Dr.
Santa Fe, NM 87505

WELL API NO. 30-015-37124
5. Indicate Type of Lease STATE <input type="checkbox"/> FEE <input checked="" type="checkbox"/>
6. State Oil & Gas Lease No.
7. Lease Name or Unit Agreement Name Long Draw 4 O
8. Well Number 1
9. OGRID Number 14744
10. Pool name or Wildcat Cemetery Yeso 11795

SUNDRY NOTICES AND REPORTS ON WELLS
(DO NOT USE THIS FORM FOR PROPOSALS TO DRILL OR TO DEEPEN OR PLUG BACK TO A DIFFERENT RESERVOIR. USE "APPLICATION FOR PERMIT" (FORM C-101) FOR SUCH PROPOSALS)

1. Type of Well: Oil Well ☒ Gas Well ☐ Other ☐

2. Name of Operator
Mewbourne Oil Company

3. Address of Operator
PO Box 5270 Hobbs, NM 88240

4. Well Location
Unit Letter O : 330 feet from the S line and 1650 feet from the E line
Section 4 Township 20S Range 25E NMPM Eddy County

11. Elevation (Show whether DR, RKB, RT, GR, etc.)
3474' GL

12. Check Appropriate Box to Indicate Nature of Notice, Report or Other Data

NOTICE OF INTENTION TO:

PERFORM REMEDIAL WORK ☐ PLUG AND ABANDON ☐
TEMPORARILY ABANDON ☐ CHANGE PLANS ☐
PULL OR ALTER CASING ☐ MULTIPLE COMPL ☐
DOWNHOLE COMMINGLE ☐

OTHER: ☐

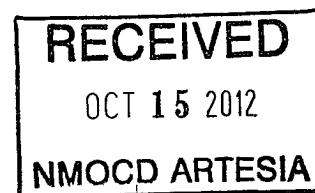
SUBSEQUENT REPORT OF:

REMEDIAL WORK ☐ ALTERING CASING ☐
COMMENCE DRILLING OPNS. ☐ P AND A ☐
CASING/CEMENT JOB ☐

OTHER: ☒
Pool Change

13. Describe proposed or completed operations. (Clearly state all pertinent details, and give pertinent dates, including estimated date of starting any proposed work). SEE RULE 19.15.7.14 NMAC. For Multiple Completions: Attach wellbore diagram of proposed completion or recompletion.

As per NMOCD order R-13350 effective 1/18/2011, well has been redesignated to pool 97565 North Seven Rivers; Glorieta-Yeso.



Spud Date:

Rig Release Date:

I hereby certify that the information above is true and complete to the best of my knowledge and belief.

SIGNATURE Jackie Lathan TITLE Hobbs Regulatory DATE 09/27/2012

Type or print name Jackie Lathan E-mail address: jlathan@mewbourne.com PHONE: 575-393-5905

For State Use Only

APPROVED BY: RDude TITLE Dist II Supervisor DATE 10/30/12
Conditions of Approval (if any):

1625 N. French Dr., Hobbs, NM 88240

DISTRICT II

1301 W. Grand Avenue, Artesia, NM 88210

DISTRICT III

1000 Rio Brazos Rd., Aztec, NM 87410

DISTRICT IV

1220 S. St. Francis Dr., Santa Fe, NM 87505

State of New Mexico
Energy, Minerals and Natural Resources Department

OIL CONSERVATION DIVISION

1220 South St. Francis Dr.
Santa Fe, New Mexico 87505

Form C-102
Revised October 12, 2005

Submit to Appropriate District Office

State Lease - 4 Copies

Fee Lease - 3 Copies

WELL LOCATION AND ACREAGE DEDICATION PLAT

☐ AMENDED REPORT

API Number 30-015-37124	Pool Code 97565	Pool Name N. Seven Rivers Glorieta Yeso
Property Code 37716	Property Name LONG DRAW "4 0"	Well Number 1
OGRID No. 14744	Operator Name MEWBOURNE OIL COMPANY	Elevation 3474'

Surface Location




UL or lot No.	Section	Township	Range	Lot Idn	Feet from the	North/South line	Feet from the	East/West line	County
0	4	20 S	25 E		330	SOUTH	1650	EAST	EDDY

Bottom Hole Location If Different From Surface

UL or lot No.	Section	Township	Range	Lot Idn	Feet from the	North/South line	Feet from the	East/West line	County
---------------	---------	----------	-------	---------	---------------	------------------	---------------	----------------	--------

Dedicated Acres	Joint or Infill	Consolidation Code	Order No.

NO ALLOWABLE WILL BE ASSIGNED TO THIS COMPLETION UNTIL ALL INTERESTS HAVE BEEN CONSOLIDATED
OR A NON-STANDARD UNIT HAS BEEN APPROVED BY THE DIVISION

<div style="border: 1px dashed black; height: 400px; width: 100%; position: relative;"> <div style="position: absolute; bottom: 20px; left: 20px;"> Lat.: N32°35'45.48" Long.: W104°29'09.99" SPC- N.: 580558.468 E.: 452949.451 (NAD-27) </div> <div style="position: absolute; bottom: 20px; right: 20px;"> <div style="border: 1px solid black; width: 50px; height: 50px; margin: 0 auto;"></div> <div style="text-align: center;"> 330' 1650' </div> </div> </div>	<div style="border: 1px solid black; padding: 5px;"> <h3 style="text-align: center; margin: 0;">OPERATOR CERTIFICATION</h3> <p style="font-size: small; margin: 5px 0;">I hereby certify that the information contained herein is true and complete to the best of my knowledge and belief, and that this organization either owns a working interest or unleased mineral interest in the land including the proposed bottom hole location pursuant to a contract with an owner of such a mineral or working interest, or to a voluntary pooling agreement or a compulsory pooling order heretofore entered by the division.</p> <div style="display: flex; justify-content: space-between; margin-top: 20px;"> <div style="text-align: center;">  Signature </div> <div style="text-align: center;"> 9/27/12 Date </div> </div> <div style="margin-top: 10px;"> <div style="text-align: center; font-family: cursive; font-size: 1.2em; margin: 0;">Jackie Lathan</div> <div style="text-align: center; font-size: small; margin: 0;">Printed Name</div> </div> </div> <div style="border: 1px solid black; padding: 5px; margin-top: 10px;"> <h3 style="text-align: center; margin: 0;">SURVEYOR CERTIFICATION</h3> <p style="font-size: small; margin: 5px 0;">I hereby certify that the well location shown on this plat was plotted from field notes of actual surveys made by me or under my supervision, and that the same is true and correct to the best of my belief.</p> <div style="text-align: center; margin-top: 20px;"> JANUARY 15, 2009 Date Surveyed </div> <div style="display: flex; justify-content: space-between; margin-top: 10px;"> <div style="text-align: center;">  Signature Professional Surveyor </div> <div style="text-align: center;">  </div> </div> <div style="display: flex; justify-content: space-between; margin-top: 10px;"> <div> Certificate No. Gary L. Jones </div> <div> 7977 </div> </div> <div style="text-align: center; margin-top: 10px;"> <h3 style="margin: 0;">BASIN SURVEYS</h3> </div> </div>
--	--