

UNITED STATES
DEPARTMENT OF THE INTERIOR
BUREAU OF LAND MANAGEMENT

SUNDRY NOTICES AND REPORTS ON WELLS

Do not use this form for proposals to drill or reenter an abandoned well. Use Form 3160-3 (APD) for such proposals.

FORM APPROVED
OMB No. 1004-0135
Expires November 30, 2000

WF-5

5. Lease Serial No.

NM-88092

6. If Indian, Allottee or Tribe Name

7. If Unit or CA/Agreement, Name and/o

8. Well Name and No. 74528

Anadarko Pardue Farms ANQ Fed. Com. #2

9. API Well No.

30-015 33869

10. Field and Pool, or Exploratory Area

Wildcat Canyon

SUBMIT IN TRIPLICATE - Other instructions on reverse side

1. Type of Well

☐ Oil Well ☒ Gas Well ☐ Other

2. Name of Operator

Yates Petroleum Corporation

3a. Address

105 South Fourth Street, Artesia, NM 88210

3b. Phone No. (include area code)

(505) 748-1471

4. Location of Well (Footage, Sec., T., R., M., or Survey Description)

573' FNL and 485' FWL Surface Location

660' FNL and 660' FWL Bottom Hole Location

Section 27, T21S-R24E Eddy County, New Mexico

12. CHECK APPROPRIATE BOX(ES) TO INDICATE NATURE OF NOTICE, REPORT, OR OTHER DATA

| TYPE OF SUBMISSION | TYPE OF ACTION | | | |
|--|---|---|--|---|
| <input checked="" type="checkbox"/> Notice of Incident | <input type="checkbox"/> Acidize | <input type="checkbox"/> Deepen | <input type="checkbox"/> Production (Start/Resume) | <input type="checkbox"/> Water Shut-Off |
| <input type="checkbox"/> Subsequent Report | <input type="checkbox"/> Alter Casing | <input type="checkbox"/> Fracture Treat | <input type="checkbox"/> Reclamation | <input type="checkbox"/> Well Integrity |
| <input type="checkbox"/> Final Abandonment Notice | <input type="checkbox"/> Casing Repair | <input type="checkbox"/> New Construction | <input type="checkbox"/> Recomplete | <input checked="" type="checkbox"/> Other |
| | <input type="checkbox"/> Change Plans | <input type="checkbox"/> Plug and Abandon | <input type="checkbox"/> Temporarily Abandon | Change of |
| | <input type="checkbox"/> Convert to Injection | <input type="checkbox"/> Plug Back | <input type="checkbox"/> Water Disposal | Location |

13. Describe Proposed or Completed Operations (clearly state all pertinent details, including estimated starting date of any proposed work and approximate duration thereof. If the proposal is to deepen directionally or recompleat horizontally, give subsurface locations and measured and true vertical depths of all pertinent markers and zones. Attach the Bond under which the work will be performed or provide the Bond No. on file with BLM/BIA. Required subsequent reports shall be filed within 30 days following completion of the involved operations. If the operation results in a multiple completion or recompleat in a new interval, a Form 3160-4 shall be filed once testing has been completed. Final Abandonment Notices shall be filed only after all requirements, including reclamation, have been completed, and the operator has determined that the site is ready for final inspection.)

Yates Petroleum Corporation wishes to change the surface location for the captioned well
from: 603' FNL and 545' FWL
to: 573' FNL and 485' FWL.
Please note attached C-102 attached.

Thank you.

14. I hereby certify that the foregoing is true and correct

Name (Printed/Typed)

C. Cowan

Title

Regulatory Agent

Signature

Date

Approved by

Title

Date

Conditions of approval, if any, are attached. Approval of this notice does not warrant or certify that the applicant holds legal or equitable title to those rights in the subject lease which would entitle the applicant to conduct operations thereon.

Office

Title 18 U.S.C. Section 1001, make it a crime for any person knowingly and willfully to make to any department or agency of the United States false, fictitious or fraudulent statements or representations or to any counter within its jurisdiction.

(Instructions on reverse)

DISTRICT I
1601 N. French St., Albuquerque, NM 87106
DISTRICT II
614 South First, Artesia, NM 88210
DISTRICT III
1600 El Rancho Rd., Alamogordo, NM 89410
DISTRICT IV
6145 Santa Fe Avenue, Santa Fe, NM 87506

State of New Mexico
Energy, Minerals and Natural Resources Department

Form C-108
Revised March 17, 1999
Instructions on back
Submit to Appropriate District Office
State Lease - 4 Copies
Fee Lease - 8 Copies

OIL CONSERVATION DIVISION
P.O. Box 2088
Santa Fe, New Mexico 87504-2088

☐ AMENDED REPORT

WELL LOCATION AND ACREAGE DEDICATION PLAT

| | | |
|---------------------|---|-----------------------------|
| API Number | Well Code | Well Name Wildcat Canyon |
| Property Code | Property Name Anadarko Pardue Farms ANQ Federal Com. | Well Number 2 |
| OGUID No. 025575 | Operator Name YATES PETROLEUM CORPORATION | Elevation 3621' |

Surface Location

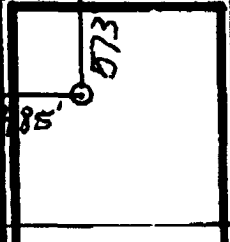



| UL or lot No. | Section | Township | Range | Lot Min | Feet from the | North/South Line | Feet from the | East/West Line | County |
|---------------|---------|----------|-------|---------|---------------|------------------|---------------|----------------|--------|
| D | 27 | 21S | 24E | | 573' | North | 485' | West | Eddy |

Bottom Hole Location if Different From Surface

| UL or lot No. | Section | Township | Range | Lot Min | Feet from the | North/South Line | Feet from the | East/West Line | County |
|---------------|---------|----------|-------|---------|---------------|------------------|---------------|----------------|--------|
| D | 27 | 21S | 24E | | 660' | North | 660' | West | Eddy |


| Dedicated Acres | Joint or Seffil | Consolidation Code | Order No. |
|-----------------|-----------------|--------------------|-----------|
| 320 | | | |

NO ALLOWABLE WILL BE ASSIGNED TO THIS COMPLETION UNTIL ALL INTERESTS HAVE BEEN CONSOLIDATED
OR A NON-STANDARD UNIT HAS BEEN APPROVED BY THE DIVISION

| | | | |
|---|---|---|--|
|  |  |  | |
|  | | | |
| | | | |
| | | | |
| | | | |
| | | | |

OPERATOR CERTIFICATION

I hereby certify that the information contained herein is true and complete to the best of my knowledge and belief.



Signature _____
Cy Cowan
Printed Name
Regulatory Agent
Title
June 16, 2005
Date

SURVEYOR CERTIFICATION

I hereby certify that the well location shown on this plat was plotted from field notes of actual surveys made by me or under my supervision, and that the same is true and correct to the best of my belief.

REFER TO ORIGINAL PLAT.

Date Surveyed _____
Signature & Seal of Professional Surveyor _____

Certificates No. Herschel L. Jones RLS 3540

GENERAL SURVEYING COMPANY