

District I
1625 N. French Dr., Hobbs, NM 88240
District II
1301 W. Grand Avenue, Artesia, NM 88210
District III
1000 Rio Brazos Rd., Aztec, NM 87410
District IV
1220 S. St. Francis Dr., Santa Fe, NM 87505

State of New Mexico
Energy, Minerals & Natural Resources

Oil Conservation Division
1220 South St. Francis Dr.
Santa Fe, NM 87505

Form C-104
Revised June 10, 2003

Submit to Appropriate District Office
5 Copies

☐ AMENDED REPORT

I. REQUEST FOR ALLOWABLE AND AUTHORIZATION TO TRANSPORT

¹ Operator name and Address Chesapeake Operating Inc. 2010 Rankin Hwy Midland, TX 79701		² OGRID Number 147179
⁴ API Number 30 -015-23196		³ Reason for Filing Code/ Effective Date RC 4/10/2007
⁵ Pool Name Mosley Canyon; Upper Penn (G)	⁶ Pool Code 97134	
⁷ Property Code 301425	⁸ Property Name State IH Com	⁹ Well Number 1

II. ¹⁰ Surface Location

U/I or lot no.	Section	Township	Range	Lot Idn	Feet from the	North/South Line	Feet from the	East/West line	County
J	36	23S	24E		1980	South	1980	East	Eddy

¹¹ Bottom Hole Location

U/I or lot no.	Section	Township	Range	Lot Idn	Feet from the	North/South line	Feet from the	East/West line	County
J	36	23S	24E		1980	South	1980	East	Eddy

¹² Lse Code S	¹³ Producing Method Code F	¹⁴ Gas Connection Date	¹⁵ C-129 Permit Number	¹⁶ C-129 Effective Date	¹⁷ C-129 Expiration Date
------------------------------------	---	-----------------------------------	-----------------------------------	------------------------------------	-------------------------------------

III. Oil and Gas Transporters

¹⁸ Transporter OGRID	¹⁹ Transporter Name and Address	²⁰ POD	²¹ O/G	²² POD ULSTR Location and Description
	Gulfterra Field Services	691330	Gas	
	Plains Marketing LP	691310	Oil	

IV. Produced Water

²³ POD	²⁴ POD ULSTR Location and Description
-------------------	--

V. Well Completion Data


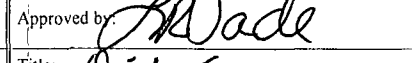
²⁵ Spud Date 05/14/1980	²⁶ Ready Date 03/18/2007	²⁷ TD 10850	²⁸ PBTD 10173	²⁹ Perforations 8902-8922	³⁰ DHC, MC
³¹ Hole Size 17 1/2	³² Casing & Tubing Size 13 3/8	³³ Depth Set 391	³⁴ Sacks Cement 700		
12 1/4	8 5/8	2600	1800		
8 3/4	5 1/2	10850	3410		

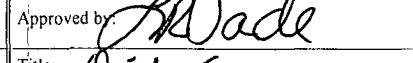
CIBP @ 10025 w/2 ex cnt: P+A 71420 Baldrige Cyn; Morrow

VI. Well Test Data

³⁵ Date New Oil 03/18/2007	³⁶ Gas Delivery Date 03/18/2007	³⁷ Test Date 04/10/2007	³⁸ Test Length 24	³⁹ Tbg. Pressure 720	⁴⁰ Csg. Pressure 0
⁴¹ Choke Size 17/64	⁴² Oil 70	⁴³ Water 0	⁴⁴ Gas 1492	⁴⁵ AOF Flowing	⁴⁶ Test Method Flowing

⁴⁷ I hereby certify that the rules of the Oil Conservation Division have been complied with and that the information given above is true and complete to the best of my knowledge and belief.

Signature: 	Approved by: 
Printed name: Shay Stricklin	Title: Dist Supervisor
Title: Regulatory Tech.	Approval Date: 2-1-13
E-mail Address: sstricklin@chkenegy.com	
Date: 05/31/2007	Phone: (432)687-2992

OIL CONSERVATION DIVISION	
Approved by: 	
Title: Dist Supervisor	
Approval Date: 2-1-13	

Document rec'd by NMOC June 7, 2007. Processed 2/1/13 for approval during "Record Clean-Up" process: Service Center Request 10327 1/17/13 R

an