

Submit 1 Copy To Appropriate District
Office
District I - (575) 393-6161
1625 N. French Dr., Hobbs, NM 88240
District II - (575) 748-1283
811 S. First St., Artesia, NM 88210
District III - (505) 334-6178
1000 Rio Brazos Rd., Aztec, NM 87410
District IV - (505) 476-3460
1220 S. St. Francis Dr., Santa Fe, NM
87505

State of New Mexico
Energy, Minerals and Natural Resources

Form C-103
Revised August 1, 2011

OIL CONSERVATION DIVISION
1220 South St. Francis Dr.
Santa Fe, NM 87505

WELL API NO.	
5. Indicate Type of Lease STATE <input checked="" type="checkbox"/> FEE <input type="checkbox"/>	
6. State Oil & Gas Lease No.	
7. Lease Name or Unit Agreement Name D State Battery	
8. Well Number	
9. OGRID Number 873	
10. Pool name or Wildcat Yeso	
SUNDRY NOTICES AND REPORTS ON WELLS (DO NOT USE THIS FORM FOR PROPOSALS TO DRILL OR TO DEEPEN OR PLUG BACK TO A DIFFERENT RESERVOIR. USE "APPLICATION FOR PERMIT" (FORM C-101) FOR SUCH PROPOSALS.)	
1. Type of Well: Oil Well <input checked="" type="checkbox"/> Gas Well <input type="checkbox"/> Other <input type="checkbox"/>	
2. Name of Operator Apache Corporation	
3. Address of Operator 303 Veterans Airpark Lane, Suite 3000 Midland, TX 79705	
4. Well Location Unit Letter _____ : _____ feet from the _____ line and _____ feet from the _____ line Section 36 Township 17S Range 28E NMPM County Eddy	
11. Elevation (Show whether DR, RKB, RT, GR, etc.)	

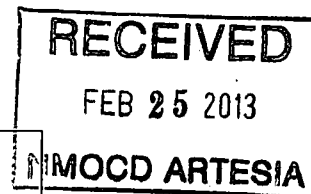
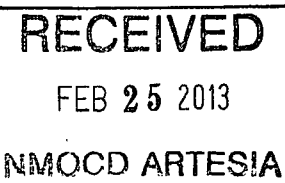
12. Check Appropriate Box to Indicate Nature of Notice, Report or Other Data

NOTICE OF INTENTION TO: PERFORM REMEDIAL WORK <input type="checkbox"/> PLUG AND ABANDON <input type="checkbox"/> TEMPORARILY ABANDON <input type="checkbox"/> CHANGE PLANS <input type="checkbox"/> PULL OR ALTER CASING <input type="checkbox"/> MULTIPLE COMPL <input type="checkbox"/> DOWNHOLE COMMINGLE <input type="checkbox"/> OTHER: Flare Gas <input checked="" type="checkbox"/>	SUBSEQUENT REPORT OF: REMEDIAL WORK <input type="checkbox"/> ALTERING CASING <input type="checkbox"/> COMMENCE DRILLING OPNS. <input type="checkbox"/> P AND A <input type="checkbox"/> CASING/CEMENT JOB <input type="checkbox"/> OTHER: <input type="checkbox"/>
--	---

13. Describe proposed or completed operations. (Clearly state all pertinent details, and give pertinent dates, including estimated date of starting any proposed work). SEE RULE 19.15.7.14 NMAC. For Multiple Completions: Attach wellbore diagram of proposed completion or recompletion.

Apache is requesting permission to temporarily flare the D State Battery. The API# for each well are as follows:

30-015-31257	30-015-32490	30-015-38411	30-015-39069
30-015-31421	30-015-32483	30-015-38412	30-015-39743
30-015-30976	30-015-32491	30-015-38414	30-015-39742
30-015-32649	30-015-30975	30-015-38585	30-015-39921
30-015-31422	30-015-31390	30-015-38469	30-015-39922
30-015-32482	30-015-31586	30-015-38471	30-015-39923
30-015-31423	30-015-31939	30-015-38588	30-015-40310
30-015-31424	30-015-32484	30-015-38470	30-015-40311
30-015-31425	30-015-38408	30-015-38589	30-015-40313
30-015-31165	30-015-38409	30-015-39068	30-015-40314
30-015-32489			



Spud Date:


Rig Release Date:

I hereby certify that the information above is true and complete to the best of my knowledge and belief.

SIGNATURE  TITLE Regulatory Tech I DATE 02/22/2013

Type or print name Fatima Vasquez E-mail address: Fatima.Vasquez@apachecorp.com PHONE: (432) 818-1015

For State Use Only

APPROVED BY:  TITLE Dist. P. Supervisor DATE 2/27/13

Conditions of Approval (if any):

District I
1625 N. French Dr., Hobbs, NM 88240
District II
811 S. First St., Artesia, NM 88210
District III
1000 Rio Brazos Road, Aztec, NM 87410
District IV
1220 S. St. Francis Dr., Santa Fe, NM 87505

State of New Mexico
Energy Minerals and Natural Resources

Oil Conservation Division
1220 South St. Francis Dr.
Santa Fe, NM 87505

RECEIVED

FEB 25 2013

Form C-129
Revised August 1, 2011
Submit one copy to appropriate
District Office

NFO Permit No. _____
(For Division Use Only)

APPLICATION FOR EXCEPTION TO NO-FLARE RULE 19.15.18.12

(See Rule 19.15.18.12 NMAC and Rule 19.15.7.37 NMAC)

- A. Applicant Apache Corporation,
whose address is 1945 Bluestem Road, Artesia, NM 88210,
hereby requests an exception to Rule 19.15.18.12 for 90 days or until
 , Yr , for the following described tank battery (or LACT):
Name of Lease D State Battery Name of Pool Yeso
Location of Battery: Unit Letter Section 36 Township 17S Range 28E
Number of wells producing into battery 41
B. Based upon oil production of 700 barrels per day, the estimated * volume
of gas to be flared is 2.3M MCF; Value per day.
C. Name and location of nearest gas gathering facility:
DCP Artesia
D. Distance Estimated cost of connection
E. This exception is requested for the following reasons: Frontier Gas has shut Apache out
of their gas line as a secondary selling point. Our primary buyer is DCP. We
need a way of relief if DCP slam valve shuts, which would be to flare.

OPERATOR

I hereby certify that the rules and regulations of the Oil Conservation Division have been complied with and that the information given above is true and complete to the best of my knowledge and belief.

Signature 

Printed Name Fatima Vasquez - Regulatory Tech I
& Title

E-mail Address Fatima.Vasquez@apachecorp.com

Date 02/22/2013 Telephone No. (432) 818-1015

OIL CONSERVATION DIVISION

Approved Until May 31 - 2013

By 

Title Dist P Supervisor

Date 02/27/2013

* Gas-Oil ratio test may be required to verify estimated gas volume.