

OCD Artesia

Form 3160-5
(August 2007)

UNITED STATES
DEPARTMENT OF THE INTERIOR
BUREAU OF LAND MANAGEMENT

FORM APPROVED
OMB NO. 1004-0135
Expires: July 31, 2010

SUNDRY NOTICES AND REPORTS ON WELLS
Do not use this form for proposals to drill or to re-enter an abandoned well. Use form 3160-3 (APD) for such proposals.

SUBMIT IN TRIPLICATE - Other instructions on reverse side.

1. Type of Well <input type="checkbox"/> Oil Well <input checked="" type="checkbox"/> Gas Well <input type="checkbox"/> Other		5. Lease Serial No. NMNM12833
2. Name of Operator YATES PETROLEUM CORPORATION		6. If Indian, Allottee or Tribe Name
Contact: MIRIAM MORALES E-Mail: mmorales@yatespetroleum.com		7. If Unit or CA/Agreement, Name and/or No. NMNM100705
3a. Address 105 S FOURTH ARTESIA, NM 88210	3b. Phone No. (include area code) Ph: 575-748-4200 Fx: 575-748-4664	8. Well Name and No. ARROW ARW FEDERAL COM 1
4. Location of Well (Footage, Sec., T., R., M., or Survey Description) Sec 11 T19S R25E NWSE 1980FSL 1980FEL		9. API Well No. 30-015-28898
		10. Field and Pool, or Exploratory BOYD; PERMO PENN (GAS)
		11. County or Parish, and State EDDY COUNTY COUNTY, NM

12. CHECK APPROPRIATE BOX(ES) TO INDICATE NATURE OF NOTICE, REPORT, OR OTHER DATA

TYPE OF SUBMISSION	TYPE OF ACTION			
<input checked="" type="checkbox"/> Notice of Intent	<input type="checkbox"/> Acidize	<input type="checkbox"/> Deepen	<input type="checkbox"/> Production (Start/Resume)	<input type="checkbox"/> Water Shut-Off
<input type="checkbox"/> Subsequent Report	<input type="checkbox"/> Alter Casing	<input type="checkbox"/> Fracture Treat	<input type="checkbox"/> Reclamation	<input type="checkbox"/> Well Integrity
<input type="checkbox"/> Final Abandonment Notice	<input type="checkbox"/> Casing Repair	<input type="checkbox"/> New Construction	<input type="checkbox"/> Recomplete	<input checked="" type="checkbox"/> Other
	<input type="checkbox"/> Change Plans	<input type="checkbox"/> Plug and Abandon	<input type="checkbox"/> Temporarily Abandon	Off-Lease Measuremen
	<input type="checkbox"/> Convert to Injection	<input type="checkbox"/> Plug Back	<input type="checkbox"/> Water Disposal	

13. Describe Proposed or Completed Operation (clearly state all pertinent details, including estimated starting date of any proposed work and approximate duration thereof. If the proposal is to deepen directionally or recomple horizontally, give subsurface locations and measured and true vertical depths of all pertinent markers and zones. Attach the Bond under which the work will be performed or provide the Bond No. on file with BLM/BIA. Required subsequent reports shall be filed within 30 days following completion of the involved operations. If the operation results in a multiple completion or recompletion in a new interval, a Form 3160-4 shall be filed once testing has been completed. Final Abandonment Notices shall be filed only after all requirements, including reclamation, have been completed, and the operator has determined that the site is ready for final inspection.)

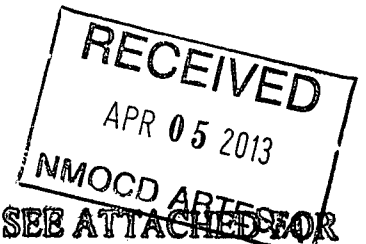
Yates Petroleum respectfully requests approval to off lease measure production for the Arrow ARW Federal Com #1.

The production will be measured and sold at the Serrano Federal #1 located at Sec. 11-T19S-R25E, lease #NM-92748.
Please see attached plat and site security diagram.

The ownership is diversified. All owners have been notified, included are the names and addresses.

Oil Measurement

Tanks will be isolated and no surface commingling will take place.



Accepted for record
NMOC D 105 4/5/2013

14. I hereby certify that the foregoing is true and correct. Electronic Submission #201102 verified by the BLM Well Information System For YATES PETROLEUM CORPORATION, sent to the Carlsbad Committed to AFMSS for processing by KURT SIMMONS on 03/11/2013 ()	
Name (Printed/Typed) MIRIAM MORALES	Title PRODUCTION ANALYST
Signature (Electronic Submission)	Date 03/08/2013

THIS SPACE FOR FEDERAL OR STATE OFFICE USE

Approved By	Title	APPROVED APR - 2 2013	Date
Conditions of approval, if any, are attached. Approval of this notice does not warrant or certify that the applicant holds legal or equitable title to those rights in the subject lease which would entitle the applicant to conduct operations thereon.	Office		

Title 18 U.S.C. Section 1001 and Title 43 U.S.C. Section 1212, make it a crime for any person knowingly and willfully to make any materially false statement or representation to any Federal, State, or local agency of the United States any false, fictitious or fraudulent statements or representations as to any matter within its jurisdiction.

BUREAU OF LAND MANAGEMENT
CARLSBAD FIELD OFFICE

**** OPERATOR-SUBMITTED ** OPERATOR-SUBMITTED ** OPERATOR-SUBMITTED ****

**SUBJECT TO LIKE
APPROVAL BY STATE**

Additional data for EC transaction #201102 that would not fit on the form

32. Additional remarks, continued

Gas Measurement

Each well will have its own sales meter and no surface commingle will take place.

The off lease measurement of production is in the interest of conservation, economic feasibility, the reduction of environmental impact area, and overall emissions. It will not reduce royalty or improper measurement of production.

We understand that the request approval will not constitute the granting of any right-of-way or construction rights not granted by the lease instrument. And, we will submit within 30 days an application for right-of-way approval to the BLM's Realty Section in your office if we have not already done so.

District I
1625 N. French Dr., Hobbs, NM 88240
Phone: (575) 393-6161 Fax: (575) 393-0720
District II
811 S. First St., Artesia, NM 88210
Phone: (575) 748-1283 Fax: (575) 748-9720
District III
1000 Rio Brazos Road, Aztec, NM 87410
Phone: (505) 334-6178 Fax: (505) 334-6170
District IV
1220 S. St. Francis Dr., Santa Fe, NM 87505
Phone: (505) 476-3460 Fax: (505) 476-3462

State of New Mexico
Energy, Minerals & Natural Resources Department
OIL CONSERVATION DIVISION
1220 South St. Francis Dr.
Santa Fe, NM 87505

Form C-102
Revised August 1, 2011
Submit one copy to appropriate
District Office

☐ AMENDED REPORT

WELL LOCATION AND ACREAGE DEDICATION PLAT

¹ API Number 30-015-28898	¹ Pool Code 72850	¹ Pool Name Boyd; Permo Penn (Gas)
⁴ Property Code 22078	⁵ Property Name Arrow ARW Federal Com	⁶ Well Number 1
⁷ OGRID No. 025575	⁸ Operator Name Yates Petroleum Corporation	⁹ Elevation 3423' GL

¹⁰ Surface Location									
UL or lot no.	Section	Township	Range	Lot Idn	Feet from the	North/South line	Feet from the	East/West line	County
J	11	19S	25E		1980	South	1980	East	Eddy

¹¹ Bottom Hole Location If Different From Surface									
UL or lot no.	Section	Township	Range	Lot Idn	Feet from the	North/South line	Feet from the	East/West line	County
¹² Dedicated Acres 320	¹³ Joint or Infill	¹⁴ Consolidation Code		¹⁵ Order No.					

No allowable will be assigned to this completion until all interests have been consolidated or a non-standard unit has been approved by the division.

¹⁶ 	¹⁷ OPERATOR CERTIFICATION I hereby certify that the information contained herein is true and complete to the best of my knowledge and belief, and that this organization either owns a working interest or mineral interest in the land including the proposed bottom hole location or has a right to drill this well at this location pursuant to a contract with an owner of such a mineral or working interest, or to a voluntary pooling agreement or a compulsory pooling order heretofore entered by the division. Signature _____ Date February 28, 2013 Tina Huerta Printed Name tina@yatespetroleum.com E-mail Address	
	¹⁸ SURVEYOR CERTIFICATION I hereby certify that the well location shown on this plat was plotted from field notes of actual surveys made by me or under my supervision, and that the same is true and correct to the best of my belief. Date of Survey _____ Signature and Seal of Professional Surveyor: _____ Certificate Number _____	

Submitted per NMOCD request on approved C-104 dated 2/21/13



105 South 4th Street * Artesia, NM: 88210
(575)-748-1471

-Chance Sexton
January, 2013

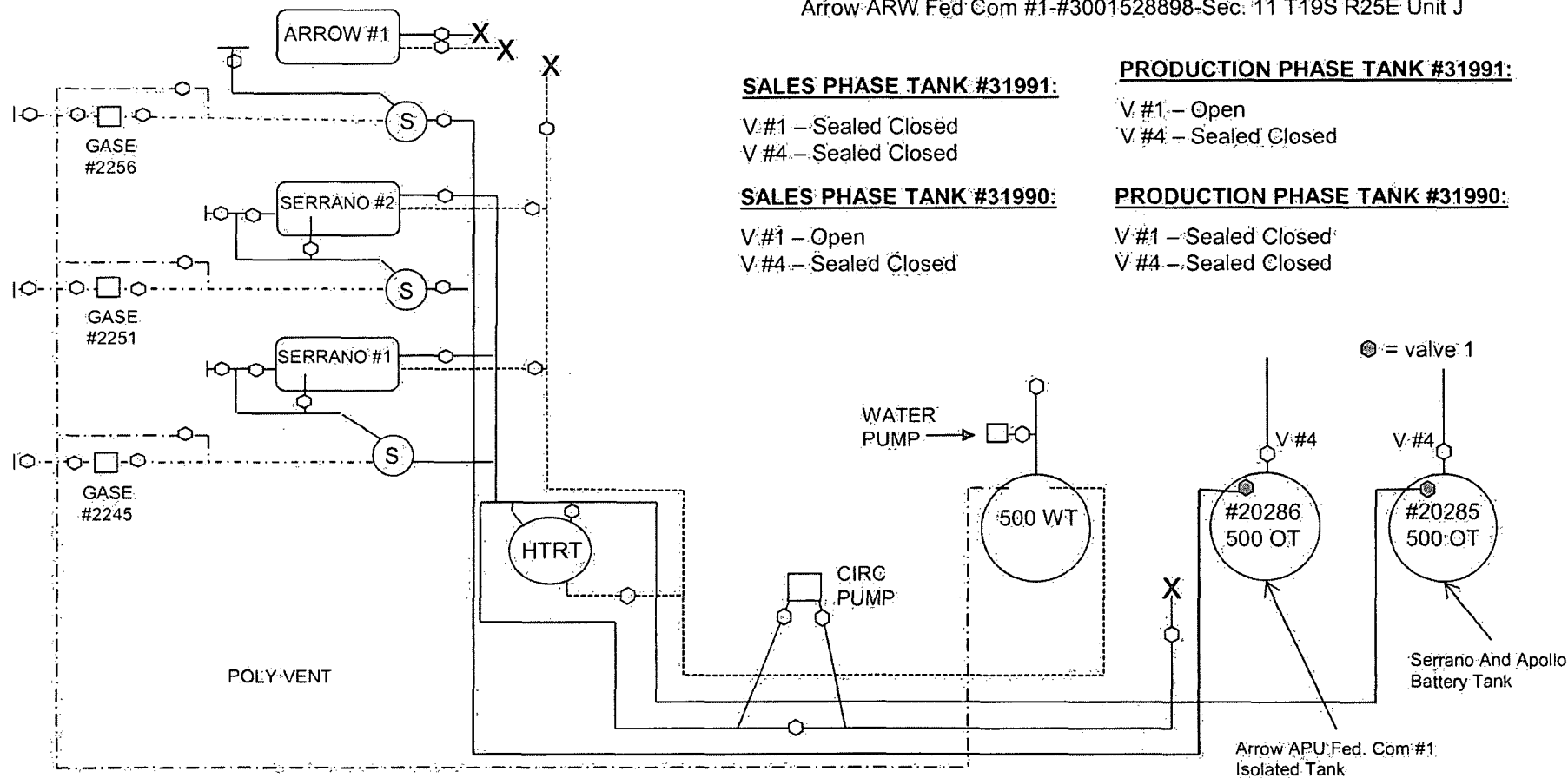
SERRANO & APOLLO BATTERY

Sec 11 - T 19 S - R 25E (SWSW)
NM-92748



----- Water
----- Gas
----- Oil
----- Arrow: Oil
----- Pressure Relief


Serrano Fed #1-#3001528166-Sec. 11 T19S R25E Unit M.
Serrano Fed #2-#3001529401-Sec. 11 T19S R25E Unit L
Arrow ARW Fed Com #1-#3001528898-Sec. 11 T19S R25E Unit J



This diagram is subject to the Yates Petroleum Corporation August 1983 Security Plan
which is on file at 105 South 4th Street, Artesia, NM

SERRANO

#2



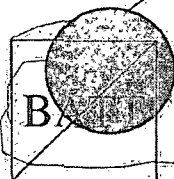
2 7/8" STEEL

ARROW

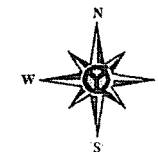
4" POLY

SERRANO

#1



105 SOUTH FOURTH (675) 748-1471
ARTESIA, NEW MEXICO 88210



LEGEND

- OIL WELL PROPOSED
- ☼ GAS WELL
- OIL WELL
- GPS ROADS
- FLOW LINE YATES

TOWNSHIP AND RANGE
T19S R25E

SECTION	FOOTAGE
11	

NM STATE

US BUREAU OF
LAND MANAGEMENT

DRAWN BY: JAH

DATE DRAWN: 02-07-13

COUNTY: EDDY

STATE: NEW MEXICO

SHEET NUMBER: 1 OF 1

SCALE: 1" = 1/16 MILE

THIS MAP HAS BEEN CAREFULLY
COMPILED AND PRINTED BY YATES
PETROLEUM CORPORATION FROM
AVAILABLE INFORMATION. YATES
PETROLEUM CORPORATION DOES NOT
GUARANTEE THE ACCURACY OF THIS
MAP OR INFORMATION DELINEATED
THEREON.

NOR DOES YATES PETROLEUM
CORPORATION ASSUME
RESPONSIBILITY FOR ANY RELIANCE
THEREON. RECIPIENT AGREES NOT TO
COPY, DISTRIBUTE OR DIGITIZE THIS
MAP WITHOUT EXPRESS CONSENT
FROM YATES PETROLEUM
CORPORATION OR ITS AFFILIATES.

TITLE:

MARTIN YATES, III
1912-1965

FRANK W. YATES
1936-1986

S. P. YATES
1914-2008



105 SOUTH FOURTH STREET
ARTESIA, NEW MEXICO 88210-2118
TELEPHONE (575) 748-1471

JOHN A. YATES
CHAIRMAN OF THE BOARD

JOHN A. YATES JR.
PRESIDENT

JOHN D. PERINI
EXECUTIVE V.P. OF MONETIZATION
CHIEF FINANCIAL OFFICER

JAMES S. BROWN
CHIEF OPERATING OFFICER

March 8, 2013

RE: Off Lease Measurement
Arrow ARW Federal Com #1
Eddy County, New Mexico

Dear Interest Owner,

Yates Petroleum is requesting approval from the Bureau of Land Management and the Oil Conservation Division to Off Lease Measure production on the following well:

Arrow ARW Federal Com #1
Boyd, Permian Penn. (gas)
Sec. 11-T19S-R25E
API #30-015-28898
Federal lease #NM-12833
Eddy County, NM

The production will be measured and sold at the Serrano Federal #1 located at Sec. 11-T19S-R25E, lease #NM-92748. The ownership is diversified.

Oil Measurement

Tanks will be isolated and no surface commingle will take place.

Gas Measurement

Each well will have its own sales meter and no surface commingle will take place.

The off lease measurement of production is in the interest of conservation, economic feasibility, the reduction of environmental impact area, and overall emissions. It will not result in reduced royalty or improper measurement of production.

Any objection must be filed in writing with the Oil Conservation Division in Santa Fe within 20 days from the date the division receives the application. Application will be sent in conjunction with notification to owners.

If you have any questions, please contact me at (575) 748-4200 (direct line)

Sincerely,

Miriam Morales
Production Analyst

JERUNE ALLEN
245 NICKLAUS DRIVE
RIO RANCHO, NM 87124-4137

OCCIDENTAL PERMIAN LIMITED
LOCKBOX 277120
ATLANTA, GA 30384-7120

JOHN W BASSETT
P O BOX 700
ROSWELL, NM 88202-0700

JOAUN C CANTILLON
3333 MANNING AVE #246
LOS ANGELES, CA 90064

PAUL A COOTER
35 CARSON CT
TIJERAS, NM 87059-7965

DONALD AND DENE DACHNER
1515 SHASTA DRIVE #2333
DAVIS, CA 95616

DK INVESTMENTS, INC
828 E. EDGEHILL RD
SALT LAKE CITY, UT 84103

GREEN RIBBON, INC
828 E EDGEHILL RD
SALT LAKE CITY, UT 84103

JASE FAMILY, LTD
P O BOX 972607
DALLAS, TX 75397-2607

ROBERT A JOHNSON
P O BOX 25547
ALBUQUERQUE, NM 87125-5547

MHM RESOURCES LP
P O BOX 51570
MIDLAND, TX 79710-1570

HIRAM J MOORE LTD
P O BOX 94077
SOUTHLAKE, TX 76092-0120

RP PROPERTIES, LLC
P O BOX 2166
ROSWELL, NM 88202

ROBERT E SABIN
905 PEARSON DR
ROSWELL, NM 88201

MORRIS E SCHERTZ
P O BOX 2588
ROSWELL, NM 88202-2588

R E THOMPSON
P O BOX 2168
ALBUQUERQUE, NM 87103-2168

BOB F TURNER
P O BOX 565
ROSWELL, NM 88202-0565

OCD
1220 S SAINT FRANCIS DR
SANTA FE, NM 87505