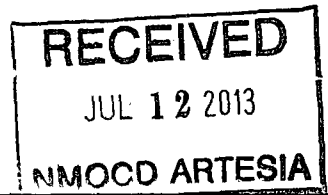


30-015-41226




WELL NAME AND NUMBER Eagle 33 G Federal No. 27
LOCATION Section 33, T17S, R27E, Unit G, 2310 FNL, 2310 FEL, Eddy County
OPERATOR Lime Rock Resources
DRILLING CONTRACTOR United Drilling, Inc.

The undersigned hereby certifies that he is an authorized representative of the drilling contractor who drilled the above described well and had conducted deviation test and obtained the following results:

Degrees @ Depth	Degrees @ Depth	Degrees @ Depth
.3° @ 401'		
.5° @ 718'		
1.8° @ 1169'		
1.5° @ 1427'		
1.6° @ 1684'		
1.3° @ 1904'		
1.4° @ 2165'		
.8° @ 2421'		
1.2° @ 2870'		
.6° @ 3315'		
.8° @ 3776'		
.7° @ 4218'		
1.0° @ 4541'		

Drilling Contractor- UNITED DRILLING, INC.


By: 
(Angel Salazar)

Title: Vice President

Subscribed and sworn to before me this 7th day of May, 2013.


Notary Public

My Commission Expires



Chaves NM
County State