

District I  
1625 N. French Dr., Hobbs, NM 88240  
District II  
811 S. First St., Artesia, NM 88210  
District III  
1000 Rio Brazos Road, Aztec, NM 87410  
District IV  
1220 S. St. Francis Dr., Santa Fe, NM 87505

State of New Mexico  
Energy Minerals and Natural Resources

Oil Conservation Division  
1220 South St. Francis Dr.  
Santa Fe, NM 87505

RECEIVED

Submitted Copy 1 to appropriate District Office in accordance with 19.15.29 NMAC.

NMOCD ARTESIA

Form C-141  
Revised August 8, 2011

Release Notification and Corrective Action

nJMW1319237133

OPERATOR

☒ Initial Report ☐ Final Report

Name of Company Apache Corporation 873	Contact George Rivera
Address 2350 W. Marland Blvd., Hobbs, NM 88240	Telephone No. (575) 347-8708
Facility Name Tony Federal #27	Facility Type Stuffing Box Release

Surface Owner Federal	Mineral Owner Federal	API No. 3001532753
-----------------------	-----------------------	--------------------

LOCATION OF RELEASE

Unit Letter	Section	Township	Range	Feet from the	North/South Line	Feet from the	East/West Line	County
H	19	17S	31E	1650	FNL	990	FEL	Eddy

Latitude \_\_\_\_\_ Longitude \_\_\_\_\_

NATURE OF RELEASE




Type of Release Oil and Produced water	Volume of Release 4 bbls oil/15 bbls water	Volume Recovered 1 bbl oil; 10 bbls water
Source of Release Stuffing box release	Date and Hour of Occurrence 7/1/13	Date and Hour of Discovery 7/1/13 8:00 am
Was Immediate Notice Given? <input checked="" type="checkbox"/> Yes <input type="checkbox"/> No <input type="checkbox"/> Not Required	If YES, To Whom? Mike Bratcher	
By Whom? RECS per Apache Corp.	Date and Hour 7/1/13 2:00 pm	
Was a Watercourse Reached? <input type="checkbox"/> Yes <input checked="" type="checkbox"/> No	If YES, Volume Impacting the Watercourse.	

If a Watercourse was Impacted, Describe Fully.\*

Describe Cause of Problem and Remedial Action Taken.\* The release occurred at the stuffing box on the well. A total of 4 barrels of oil and 15 barrels of produced water was released on the lease pad. A vacuum truck was called to the site and removed 1 barrel of oil and 10 barrels of produced water. The affected pad was scraped down to remove the wet soil and the site will be delineated for further action.

Describe Area Affected and Cleanup Action Taken.\*

I hereby certify that the information given above is true and complete to the best of my knowledge and understand that pursuant to NMOCD rules and regulations all operators are required to report and/or file certain release notifications and perform corrective actions for releases which may endanger public health or the environment. The acceptance of a C-141 report by the NMOCD marked as "Final Report" does not relieve the operator of liability should their operations have failed to adequately investigate and remediate contamination that pose a threat to ground water, surface water, human health or the environment. In addition, NMOCD acceptance of a C-141 report does not relieve the operator of responsibility for compliance with any other federal, state, or local laws and/or regulations.

Signature: 	OIL CONSERVATION DIVISION	
Printed Name: George Rivera 	Approved by Environmental Specialist: 	
Title: EH&S Tech	Approval Date: JUL 11 2013	Expiration Date:
E-mail Address: Jorge.rivera@apachecorp.com	Conditions of Approval: Remediation per OCD Rule & Guidelines, & like approval by BLM. SUBMIT REMEDIATION	Attached <input type="checkbox"/>
Date: 7/1/13 Phone: (575) 347-8708		

\* Attach Additional Sheets If Necessary

PROPOSAL NO LATER THAN:  
August 11, 2013

ZRP-1711