

UNITED STATES
DEPARTMENT OF THE INTERIOR
BUREAU OF LAND MANAGEMENTFORM APPROVED
OMB NO. 1004-0135
Expires: July 31, 2010**SUNDRY NOTICES AND REPORTS ON WELLS**
*Do not use this form for proposals to drill or to re-enter an abandoned well. Use form 3160-3 (APD) for such proposals.***SUBMIT IN TRIPLICATE - Other instructions on reverse side.**

1. Type of Well <input checked="" type="checkbox"/> Oil Well <input type="checkbox"/> Gas Well <input type="checkbox"/> Other		8. Well Name and No. MALAGA 30 MP FED COM 1H
2. Name of Operator MEWBOURNE OIL COMPANY Contact: JACKIE LATHAN E-Mail: jlathan@mewbourne.com		9. API Well No. 30-015-41461-00-X1
3a. Address HOBBS, NM 88241	3b. Phone No. (include area code) Ph: 575-393-5905 Fx: 575-397-6252	10. Field and Pool, or Exploratory PIERCE CROSSING
4. Location of Well (Footage, Sec., T., R., M., or Survey Description) Sec 30 T24S R29E Lot 4 1156FSL 330FWL		11. County or Parish, and State EDDY COUNTY, NM

12. CHECK APPROPRIATE BOX(ES) TO INDICATE NATURE OF NOTICE, REPORT, OR OTHER DATA

TYPE OF SUBMISSION	TYPE OF ACTION			
<input type="checkbox"/> Notice of Intent	<input type="checkbox"/> Acidize	<input type="checkbox"/> Deepen	<input type="checkbox"/> Production (Start/Resume)	<input type="checkbox"/> Water Shut-Off
<input checked="" type="checkbox"/> Subsequent Report	<input type="checkbox"/> Alter Casing	<input type="checkbox"/> Fracture Treat	<input type="checkbox"/> Reclamation	<input type="checkbox"/> Well Integrity
<input type="checkbox"/> Final Abandonment Notice	<input type="checkbox"/> Casing Repair	<input type="checkbox"/> New Construction	<input type="checkbox"/> Recomplete	<input checked="" type="checkbox"/> Other
	<input type="checkbox"/> Change Plans	<input type="checkbox"/> Plug and Abandon	<input type="checkbox"/> Temporarily Abandon	Well Spud
	<input type="checkbox"/> Convert to Injection	<input type="checkbox"/> Plug Back	<input type="checkbox"/> Water Disposal	

13. Describe Proposed or Completed Operation (clearly state all pertinent details, including estimated starting date of any proposed work and approximate duration thereof. If the proposal is to deepen directionally or to recomplete horizontally, give subsurface locations and measured and true vertical depths of all pertinent markers and zones. Attach the Bond under which the work will be performed or provide the Bond No. on file with BLM/BIA. Required subsequent reports shall be filed within 30 days following completion of the involved operations. If the operation results in a multiple completion or recompletion in a new interval, a Form 3160-4 shall be filed once testing has been completed. Final Abandonment Notices shall be filed only after all requirements, including reclamation, have been completed, and the operator has determined that the site is ready for final inspection.)

07/06/13 Spud 17 1/2" hole. Ran 357' 13 3/8" 48# H40 ST&C csg. Cemented with 80 sks Thixotropic Class C w/additives. Mixed @ 14.4 #/g w/1.57 yd. Tail w/400 sks Class C w/2% CaCl₂. Mixed @ 14.8#/g w/1.34 yd. Plug down @ 9:30 AM 07/07/13. Did not circ cement. WOC. Ran temperature survey indicating TOC @ 180'. TIH w/1" pipe & tagged @ 187'. Cmt in 2 stages w/175 sks Class C w/4% CaCl₂. Mixed @ 14.8#/g w/1.34 yd. WOC. Circ 21 sks of cmt to the pit. At 6:45 PM 07/08/13, tested csg to 1250# for 30 mins, held OK. Drilled out with 12 1/4" bit.

Temperature survey attached.

Bonds on file: NM1693, Nationwide & NMB000919

Accepted for record
LR Decker NMOC 8/20/13

14. I hereby certify that the foregoing is true and correct. Electronic Submission #215357 verified by the BLM Well Information System For MEWBOURNE OIL COMPANY, sent to the Carlsbad Committed to AFMSS for processing by KURT SIMMONS on 08/07/2013 (13KMS6954SE)	
Name (Printed/Typed) JACKIE LATHAN	Title AUTHORIZED REPRESENTATIVE
Signature (Electronic Submission)	Date 07/31/2013

THIS SPACE FOR FEDERAL OR STATE OFFICE USE

Approved By ACCEPTED	JAMES A AMOS Title SUPERVISOR EPS	Date 08/18/2013
Conditions of approval, if any, are attached. Approval of this notice does not warrant or certify that the applicant holds legal or equitable title to those rights in the subject lease which would entitle the applicant to conduct operations thereon.		Office Carlsbad

Title 18 U.S.C. Section 1001 and Title 43 U.S.C. Section 1212, make it a crime for any person knowingly and willfully to make to any department or agency of the United States any false, fictitious or fraudulent statements or representations as to any matter within its jurisdiction.

**** BLM REVISED ** BLM REVISED ** BLM REVISED ** BLM REVISED ** BLM REVISED ****

CJW



Company	Mewbourne Oil Company		
Well	Malaga 30 MP Fed Com #1H		
Field	Pierce Crossing South Bone Springs		
County	Eddy	State	New Mexico

Location:		API # : 30-015-41461	Other Services
SEC 30 TWP 23S RGE 29E			Elevation:
Permanent Datum	Ground Level	Elevation:	2920'
Log Measured From	K.B. 17.5 ft		K.B. 2937.5'
Drilling Measured From:	Kelly Bushing		D.F. 2936.5'
			G.L. 2920'

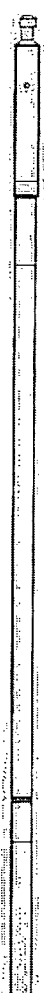
[illegible]

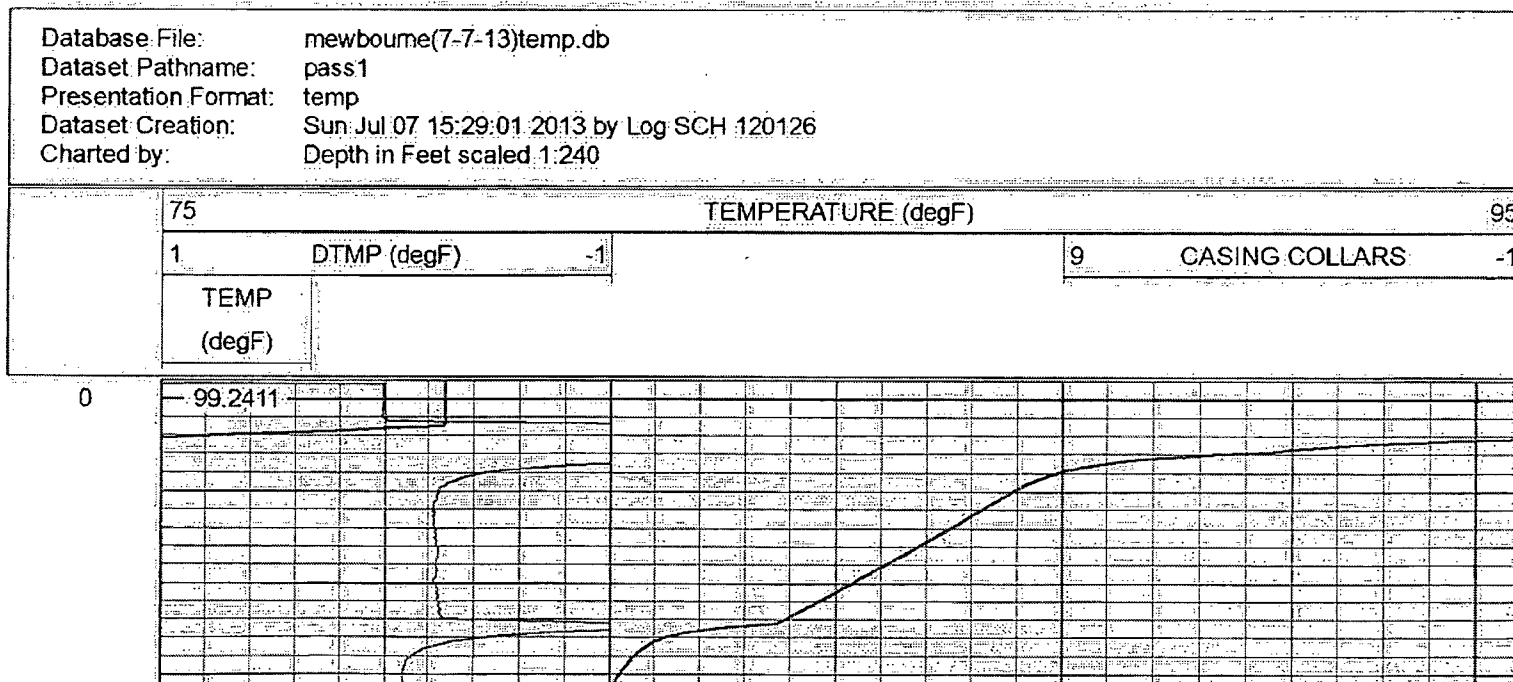
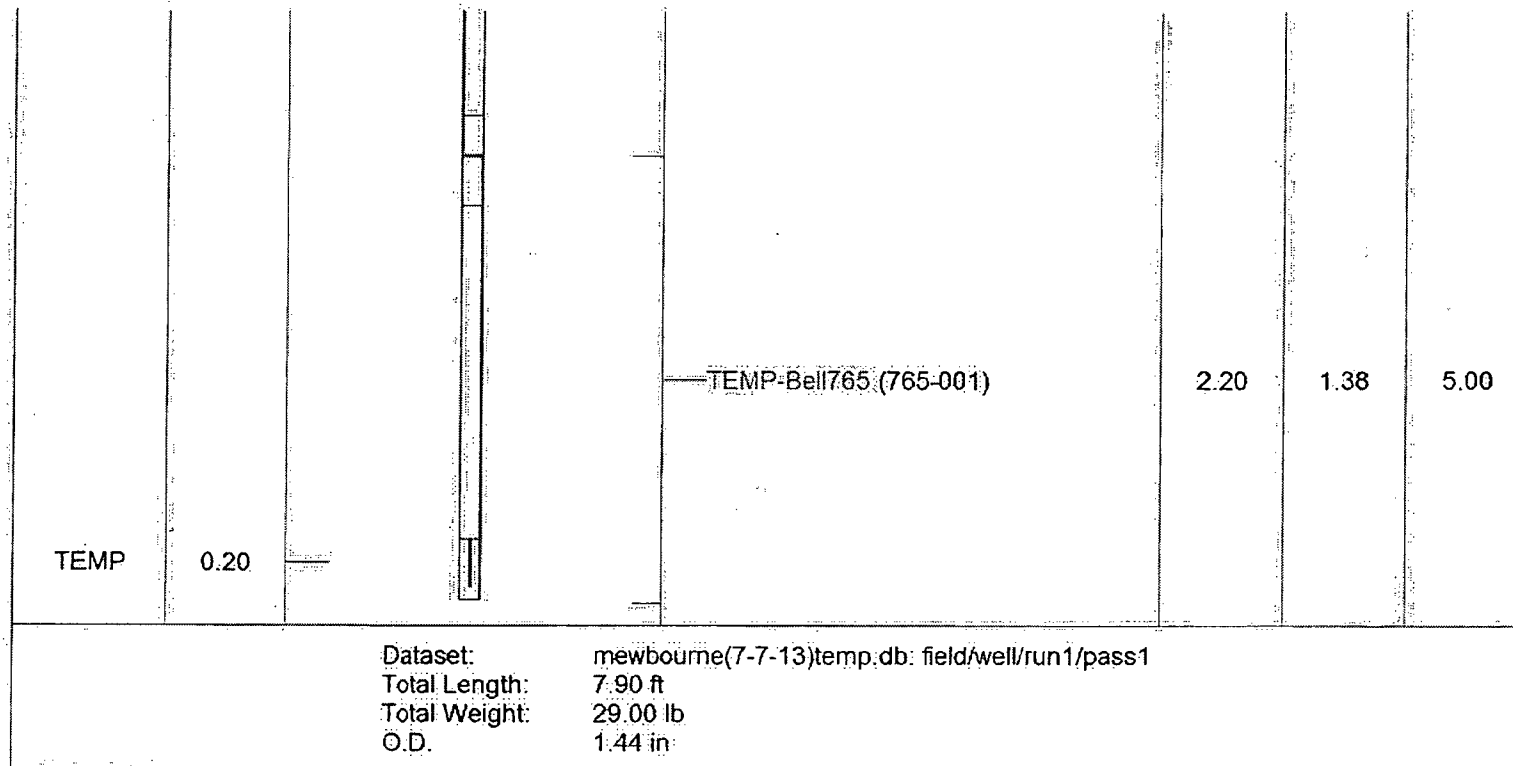
<<<Fold Here>>>

All interpretations are opinions based on inferences from electrical or other measurements and we cannot and do not guarantee the accuracy or correctness of any interpretation; and we shall not, except in the case of gross or willful negligence on our part, be liable or responsible for any loss, costs, damages, or expenses incurred or sustained by anyone resulting from any interpretation made by any of our officers, agents or employees. These interpretations are also subject to our general terms and conditions set out in our current Price Schedule.

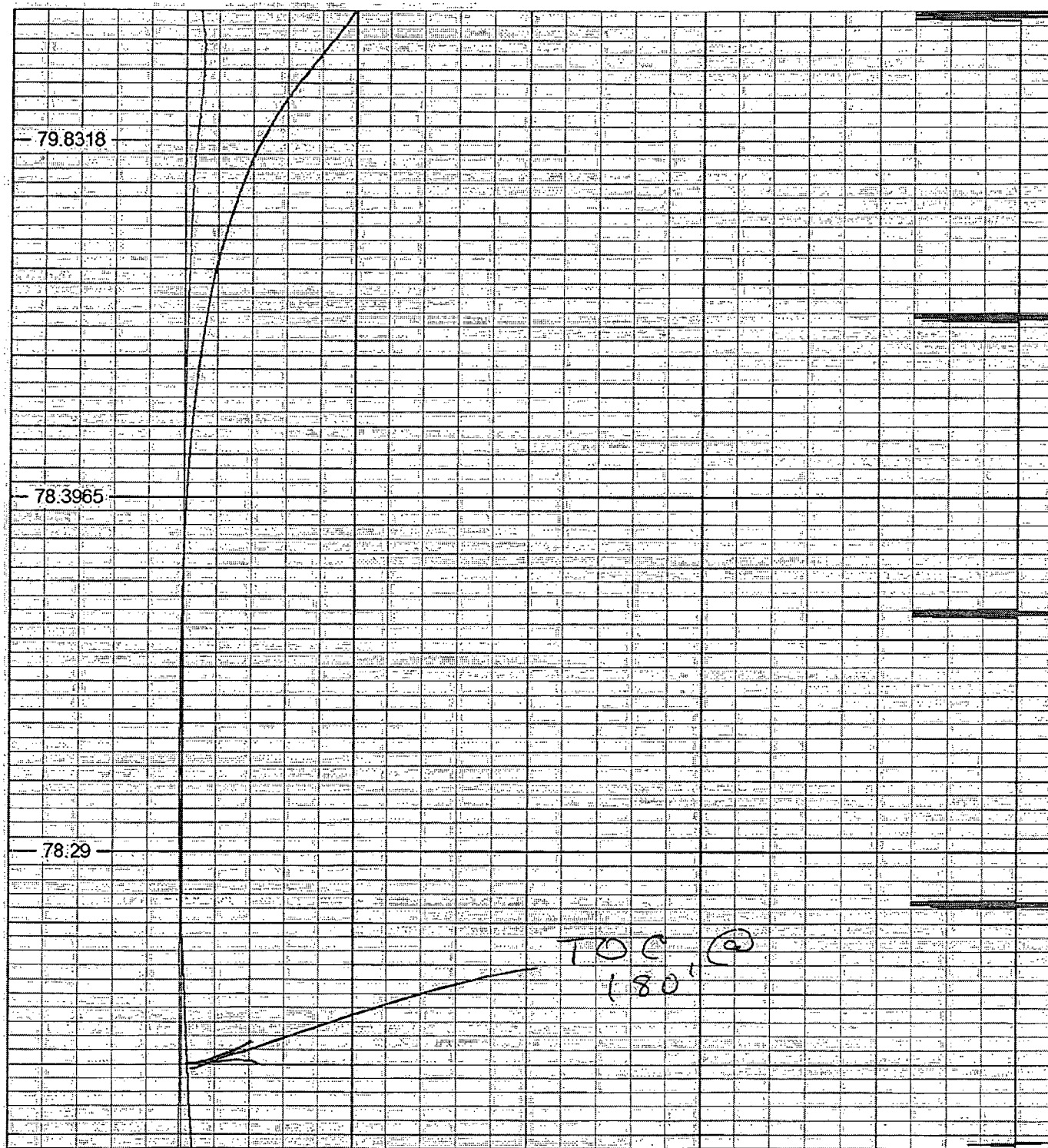
Comments

Thank You for using Warrior Energy Services

Sensor	Offset (ft)	Schematic	Description	Len (ft)	OD (in)	Wt (lb)
GR	4.40		CHD1_4	1.00	1.44	1.00
			GR-Bell710 (710-001)	3.00	1.38	15.00
			CCL-Bell705 (705-001)	1.70	1.38	8.00
CCL	3.05					



100



200

78.6695

85.227

300

102.801

75

TEMPERATURE (degF)

95

1

DTMP (degF)

-1

9

CASING COLLARS

-1

TEMP
(degF)