DISTRICT I
1625 N. French Dr., Hobbs, NM 88240
Phone (575) 393-6161 Fax: (575) 393-0720
DISTRICT II
811 S. First St., Artesia, NM 88210
Phone (575) 748-1283 Fax: (575) 748-9720
DISTRICT III
1000 Rio Brazos Rd., Aztec, NM 87410
Phone (505) 334-6178 Fax: (505) 334-6170
DISTRICT IV
1220 S. St. Francis Dr., Santa Fe, NM 87505
Phone (505) 476-3460 Fax: (505) 476-3462

State of New Mexico
Energy, Minerals and Natural Resources Department

RECEIVED
JAN 31 2014
OCD ARTESIA

Form C-102
Revised August 1, 2011
Submit one copy to appropriate District Office

OIL CONSERVATION DIVISION
1220 South St. Francis Dr.
Santa Fe, New Mexico 87505

☐ AMENDED REPORT

WELL LOCATION AND ACREAGE DEDICATION PLAT

API Number	Pool Code	Pool Name
30-015-42011	97565	N. Seven Rivers; Glorieta-Yeso

Property Code	Property Name	Well Number
12869	VOIGHT AJD	2H

OGRID No.	Operator Name	Elevation
025575	YATES PETROLEUM CORPORATION	3517

Surface Location

UL or lot No.	Section	Township	Range	Lot Idn	Feet from the	SOUTH/South line	Feet from the	East/EAST line	County
A	29	19 S	25 E		330	NORTH	15	EAST	EDDY

Bottom Hole Location If Different From Surface

UL or lot No.	Section	Township	Range	Lot Idn	Feet from the	SOUTH/South line	Feet from the	East/EAST line	County
D	29	19 S	25 E		400	NORTH	330	WEST	EDDY

Dedicated Acres	Joint or Infill	Consolidation Code	Order No.
160			

NO ALLOWABLE WILL BE ASSIGNED TO THIS COMPLETION UNTIL ALL INTERESTS HAVE BEEN CONSOLIDATED OR A NON-STANDARD UNIT HAS BEEN APPROVED BY THE DIVISION

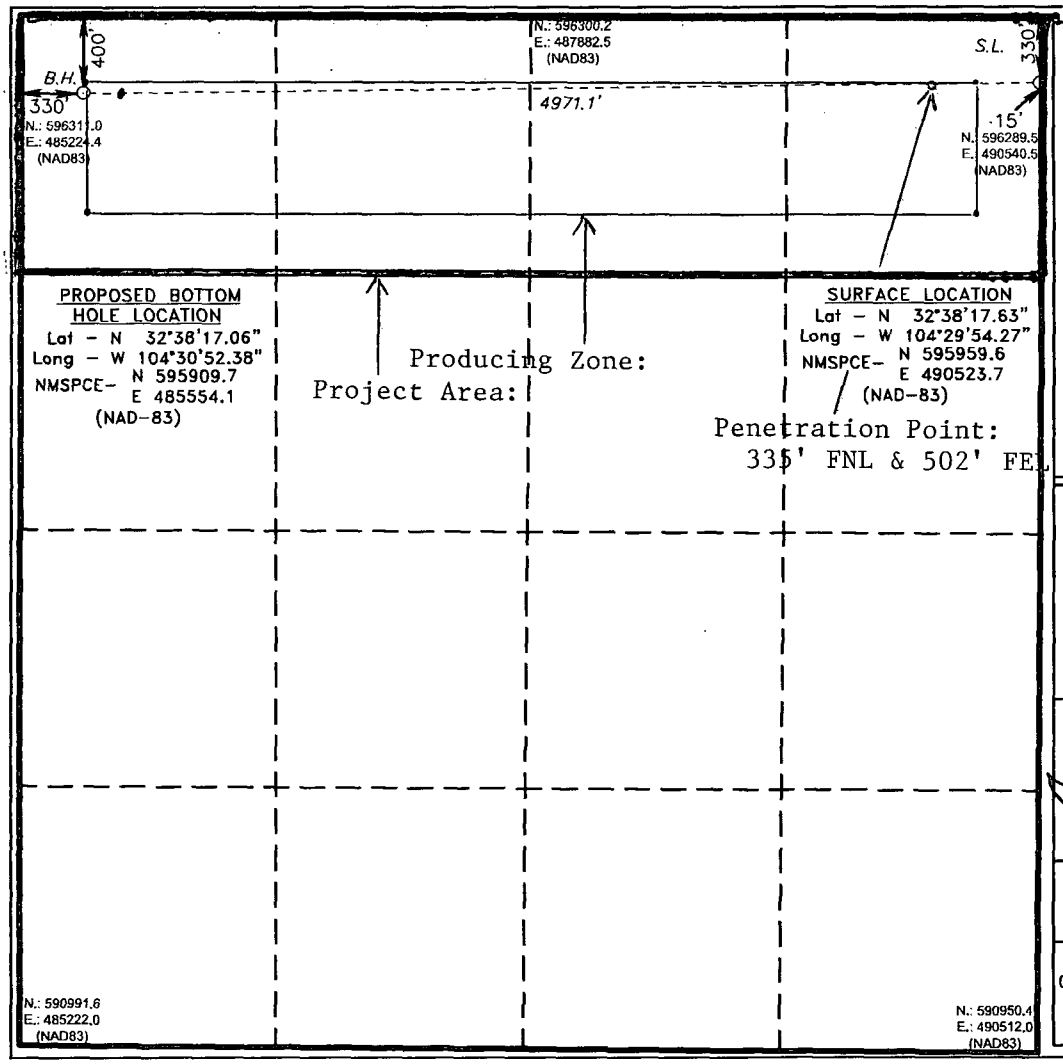

OPERATOR CERTIFICATION

I hereby certify that the information contained herein is true and complete to the best of my knowledge and belief, and that this organization either owns a working interest or unLEAsed mineral interest in the land including the proposed bottom hole location or has a right to drill this well at this location pursuant to a contract with an owner of such a mineral or working interest, or to a voluntary pooling agreement or a compulsory pooling order heretofore entered by the division.

Signature — Date: 1/29/2014

Travis Hahn
Printed Name

thahn@yatespetroleum.com
Email Address

SURVEYOR CERTIFICATION

I hereby certify that the well location shown on this plat was plotted from field notes of actual surveys made by me or under my supervison, and that the same is true and correct to the best of my belief.

NOVEMBER 05, 2013
Date Surveyed

Signature & Seal of Professional Surveyor

Certificate Number 7977

BASIN SURVEYS

0' 500' 1000' 1500' 2000'
SCALE: 1" = 1000'
WO Num.: 29624

Well Name:	Voight ADJ #2H	**Tgt N/-S:**	-49.90		
		Tgt E/-W:	-4969.60	**EOC TVD/MD:**	2540.20 / 2822.44
Surface Location:	Section 29 , Township 19S Range 25E	**VS:**	4969.85		
Bottom Hole Location:	Section 29 , Township 19S Range 25E	**VS Az:**	269.42	**EOL TVD/MD:**	2450.00 / 7305.22

MD	Inc.	Azi.	TVD	+N/-S	+E/-W	VS	DLS	Comments
0	0	0	0	0	0	0	0	
720.00	0.00	0.00	720.00	0.00	0.00	0.00	0.00	SAN ANDRES
2062.83	0.00	0.00	2062.83	0.00	0.00	0.00	0.00	KOP
2075.00	1.46	269.42	2075.00	0.00	-0.16	0.16	12.00	
2100.00	4.46	269.42	2099.96	-0.01	-1.45	1.45	12.00	
2125.00	7.46	269.42	2124.82	-0.04	-4.04	4.04	12.00	
2150.00	10.46	269.42	2149.52	-0.08	-7.93	7.93	12.00	
2175.00	13.46	269.42	2173.97	-0.13	-13.11	13.12	12.00	
2200.00	16.46	269.42	2198.12	-0.20	-19.57	19.57	12.00	
2225.00	19.46	269.42	2221.90	-0.27	-27.27	27.28	12.00	
2250.00	22.46	269.42	2245.24	-0.36	-36.22	36.22	12.00	
2275.00	25.46	269.42	2268.09	-0.47	-46.37	46.37	12.00	
2277.12	25.71	269.42	2270.00	-0.47	-47.28	47.28	12.00	GLORIETA
2300.00	28.46	269.42	2290.37	-0.58	-57.70	57.70	12.00	
2325.00	31.46	269.42	2312.02	-0.70	-70.18	70.19	12.00	
2350.00	34.46	269.42	2333.00	-0.84	-83.78	83.79	12.00	
2375.00	37.46	269.42	2353.23	-0.99	-98.46	98.46	12.00	
2383.58	38.49	269.42	2360.00	-1.04	-103.73	103.74	12.00	YESO
2400.00	40.46	269.42	2372.67	-1.15	-114.18	114.18	12.00	
2425.00	43.46	269.42	2391.26	-1.31	-130.89	130.90	12.00	
2450.00	46.46	269.42	2408.94	-1.49	-148.55	148.56	12.00	
2475.00	49.46	269.42	2425.68	-1.68	-167.12	167.12	12.00	
2500.00	52.46	269.42	2441.43	-1.87	-186.53	186.54	12.00	
2525.00	55.46	269.42	2456.13	-2.08	-206.74	206.75	12.00	
2550.00	58.46	269.42	2469.76	-2.29	-227.70	227.71	12.00	
2575.00	61.46	269.42	2482.28	-2.50	-249.33	249.35	12.00	
2600.00	64.46	269.42	2493.64	-2.73	-271.60	271.61	12.00	
2625.00	67.46	269.42	2503.82	-2.96	-294.43	294.44	12.00	
2650.00	70.46	269.42	2512.80	-3.19	-317.76	317.77	12.00	
2675.00	73.46	269.42	2520.54	-3.43	-341.52	341.54	12.00	
2700.00	76.46	269.42	2527.03	-3.67	-365.66	365.68	12.00	
2725.00	79.46	269.42	2532.24	-3.92	-390.11	390.13	12.00	
2750.00	82.46	269.42	2536.17	-4.16	-414.79	414.81	12.00	
2775.00	85.46	269.42	2538.80	-4.41	-439.65	439.67	12.00	
2800.00	88.46	269.42	2540.12	-4.67	-464.61	464.64	12.00	
2822.44	91.15	269.42	2540.20	-4.89	-487.05	487.07	12.00	YESO TARGET
7305.22	91.15	269.42	2450.00	-49.90	-4969.60	4969.85	0.00	EOL
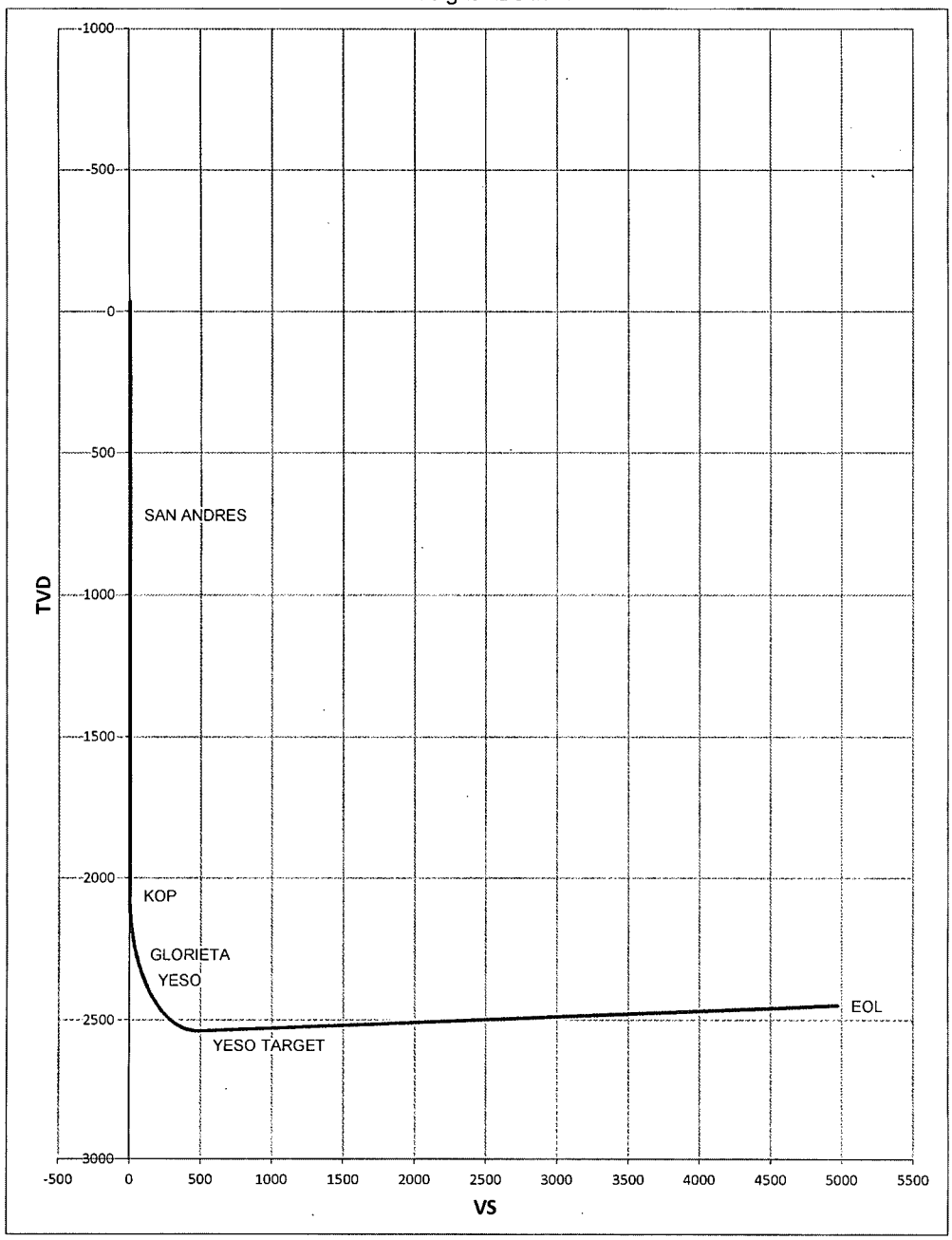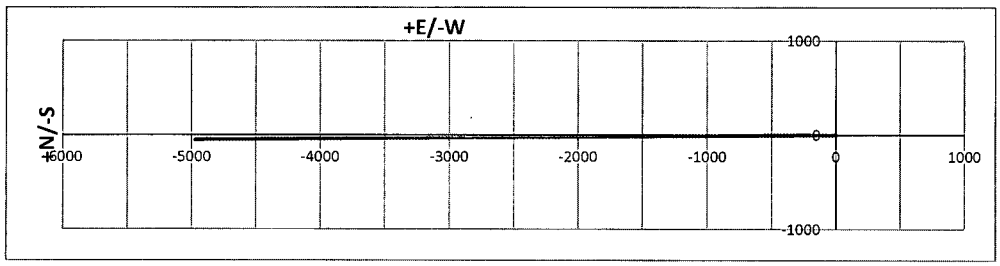
Voight ADJ #2H