

District I  
1625 N. French Dr., Hobbs, NM 88240  
District II  
811 S. First St., Artesia, NM 88210  
District III  
1000 Rio Brazos Rd., Aztec, NM 87410  
District IV  
1220 S. St. Francis Dr., Santa Fe, NM 87505

State of New Mexico  
Energy, Minerals & Natural Resources

Form C-104  
Revised August 1, 2011

Oil Conservation Division  
1220 South St. Francis Dr.  
Santa Fe, NM 87505

Submit one copy to appropriate District Office

☒ AMENDED REPORT

I. REQUEST FOR ALLOWABLE AND AUTHORIZATION TO TRANSPORT

<sup>1</sup> Operator name and Address BOPCO, L.P. P O Box 2760 Midland, Tx 79702		<sup>2</sup> OGRID Number 260737	
		<sup>3</sup> Reason for Filing Code/ Effective Date NW 12/12	
<sup>4</sup> API Number 30 - 015-40580	<sup>5</sup> Pool Name Corral Canyon; Bone Spring, S.		<sup>6</sup> Pool Code 13354
<sup>7</sup> Property Code 39390	<sup>8</sup> Property Name PLU Ross Ranch 21 25 30		<sup>9</sup> Well Number 1H

II. <sup>10</sup> Surface Location

UL or lot no.	Section	Township	Range	Lot Idn	Feet from the	North/South Line	Feet from the	East/West line	County
D	21	25S	30E		125	North	400	West	Eddy

<sup>11</sup> Bottom Hole Location

UL or lot no.	Section	Township	Range	Lot Idn	Feet from the	North/South line	Feet from the	East/West line	County
M	21	25S	30E		101	South	389	West	Eddy
<sup>12</sup> Lse Code F	<sup>13</sup> Producing Method Code F	<sup>14</sup> Gas Connection Date 12/17/2012	<sup>15</sup> C-129 Permit Number		<sup>16</sup> C-129 Effective Date		<sup>17</sup> C-129 Expiration Date		

III. Oil and Gas Transporters

<sup>18</sup> Transporter OGRID	<sup>19</sup> Transporter Name and Address	<sup>20</sup> O/G/W
214984	Plains Mktg LP P O Box 4648 Houston TX 77210	O
298751	Regency Field Svs, LLC 301 Commerce Suite 700 Ft. Worth TX 76105	G
<div>RECEIVED APR 07 2014 NMOCD ARTESIA</div>		


IV. Well Completion Data


<sup>21</sup> Spud Date 10/02/2012	<sup>22</sup> Ready Date 10/18/2012	<sup>23</sup> TD 13090 MD/8303 TVD	<sup>24</sup> PBTD	<sup>25</sup> Perforations 8528-13053	<sup>26</sup> DHC, MC
<sup>27</sup> Hole Size	<sup>28</sup> Casing & Tubing Size	<sup>29</sup> Depth Set	<sup>30</sup> Sacks Cement		
17.5	13.375 H40	953	1450		
11.0	8.625 J55	3700	1700		
7.875	5.5 HCP-110	13090	1900		
	2.875 L80	7671			

V. Well Test Data

<sup>31</sup> Date New Oil 12/13/2012	<sup>32</sup> Gas Delivery Date 12/13/2012	<sup>33</sup> Test Date 02/15/2012	<sup>34</sup> Test Length 24 hrs.	<sup>35</sup> Tbg. Pressure	<sup>36</sup> Csg. Pressure
<sup>37</sup> Choke Size 205	<sup>38</sup> Oil	<sup>39</sup> Water 386	<sup>40</sup> Gas 2001		<sup>41</sup> Test Method ESP

<sup>42</sup> I hereby certify that the rules of the Oil Conservation Division have been complied with and that the information given above is true and complete to the best of my knowledge and belief.

Signature: 	
Printed name: Tracie J Cherry	
Title: Sr. Regulatory Analyst	
E-mail Address: tjcherry@basspet.com	
Date: 04/03/2014	Phone: (432)683-2277

OIL CONSERVATION DIVISION	
Approved by: 	
Title: District II Supervisor	
Approval Date: 4/21/14	
Pending BLM approvals will subsequently be reviewed and scanned	
3160-4	

GENERAL OFFICES - FORT WORTH, TEXAS

**BOPCO, L.P.**

P.O. Box 2760  
Midland, Tx 79702  
(432) 683-2277  
(432) 687-0329 (fax)

April 3, 2014

Oil Conservation Division  
811 S. First St.  
Artesia NM 88210

Re: PLU Ross Ranch 21 25 30 USA 1H  
Corral Canyon; Bone Spring, S  
30-015-40580


Gentlemen:

BOPCO, L.P. respectfully submits the attached C104. This well was drilled and completed in 2012 but no record of the attached C104 or BLM Form 3160-4 can be located. A C104 for test allowable, directional survey, electric logs and "as drilled" C102 were submitted by Chesapeake Operating, Inc. in January 2013.

BLM form 3160-4, Well Completion or Recompletion Report and Log we submitted to through the BLM's WIS online system this date.

If you have any questions or need additional information, please call me at 432/683-2277.

Sincerely,



Tracie J. Cherry  
Sr. Regulatory Analyst

Enclosures

2014 APR 03 10:10 AM  
BOPCO, L.P.  
10000 W. 10TH ST. SUITE 200  
FORT WORTH, TX 76132