

UNITED STATES
DEPARTMENT OF THE INTERIOR
BUREAU OF LAND MANAGEMENT

OCD-ARTESIA

FORM APPROVED
OMB NO. 1004-0135
Expires: July 31, 2010

SUNDRY NOTICES AND REPORTS ON WELLS
Do not use this form for proposals to drill or to re-enter an abandoned well. Use form 3160-3 (APD) for such proposals.

SUBMIT IN TRIPLICATE - Other instructions on reverse side.

1. Type of Well <input type="checkbox"/> Oil Well <input type="checkbox"/> Gas Well <input checked="" type="checkbox"/> Other: INJECTION		5. Lease Serial No. NMNM033775
2. Name of Operator LINN OPERATING INC		6. If Indian, Allottee or Tribe Name
3a. Address 600 TRAVIS STREET SUITE 5100 HOUSTON, TX 77002		7. If Unit or CA/Agreement, Name and/or No.
3b. Phone No. (include area code) Ph: 713-904-6657 Fx: 832-209-4316		8. Well Name and No. NORTH BENSON QUEEN UNIT 021
4. Location of Well (Footage, Sec., T., R., M., or Survey Description) Sec 27 T18S R30E Mer NMP SESW 660FSL 1980FWL 32.713026 N Lat, 103.961942 W Lon		9. API Well No. 30-015-04551
		10. Field and Pool, or Exploratory BENSON;QUEEN-GRAYBURG,NOR
		11. County or Parish, and State EDDY COUNTY, NM

12. CHECK APPROPRIATE BOX(ES) TO INDICATE NATURE OF NOTICE, REPORT, OR OTHER DATA

TYPE OF SUBMISSION	TYPE OF ACTION			
<input type="checkbox"/> Notice of Intent	<input type="checkbox"/> Acidize	<input type="checkbox"/> Deepen	<input type="checkbox"/> Production (Start/Resume)	<input type="checkbox"/> Water Shut-Off
<input checked="" type="checkbox"/> Subsequent Report	<input type="checkbox"/> Alter Casing	<input type="checkbox"/> Fracture Treat	<input checked="" type="checkbox"/> Reclamation	<input type="checkbox"/> Well Integrity
<input type="checkbox"/> Final Abandonment Notice	<input type="checkbox"/> Casing Repair	<input type="checkbox"/> New Construction	<input type="checkbox"/> Recomplete	<input type="checkbox"/> Other
	<input type="checkbox"/> Change Plans	<input type="checkbox"/> Plug and Abandon	<input type="checkbox"/> Temporarily Abandon	
	<input type="checkbox"/> Convert to Injection	<input type="checkbox"/> Plug Back	<input type="checkbox"/> Water Disposal	

13. Describe Proposed or Completed Operation (clearly state all pertinent details, including estimated starting date of any proposed work and approximate duration thereof. If the proposal is to deepen directionally or recompleat horizontally, give subsurface locations and measured and true vertical depths of all pertinent markers and zones. Attach the Bond under which the work will be performed or provide the Bond No. on file with BLM/BIA. Required subsequent reports shall be filed within 30 days following completion of the involved operations. If the operation results in a multiple completion or recompleat in a new interval, a Form 3160-4 shall be filed once testing has been completed. Final Abandonment Notices shall be filed only after all requirements, including reclamation, have been completed, and the operator has determined that the site is ready for final inspection.)

8/8/2013 - DIVERSIFIED FIELD SERVICE SEEDED LOCATION USING 100 POUNDS OF LESSER PRAIRIE CHICKEN SEED OVER ENTIRE AREA. THE SEED WAS THEN TILLED INTO THE SOIL. (SEE SITE PHOTOGRAPHS ATTACHED)

LOCATION HAS BEEN RECLAIMED AND READY FOR INSPECTION

Accepted for Record Purposes.
Approval Subject to Onsite Inspection.
If BLM Objectives are not achieved,
additional work may be required.
Date: 5-30-14

Signature: *Angela Quintana*

APD 6-11-2014
Accepted for record
NMOCD
NM OIL CONSERVATION
ARTESIA DISTRICT
JUN 06 2014

RECEIVED

14. I hereby certify that the foregoing is true and correct. Electronic Submission #245734 verified by the BLM Well Information System For LINN OPERATING INC, sent to the Carlsbad Committed to AFMSS for processing by LINDA DENNISTON on 05/15/2014 ()	
Name (Printed/Typed) LAURA MORENO	Title REGULATORY COMPLIANCE ADVISOR
Signature (Electronic Submission)	Date 05/14/2014

THIS SPACE FOR FEDERAL OR STATE OFFICIAL APPROVAL

Approved By _____	Title _____
Conditions of approval, if any, are attached. Approval of this notice does not warrant or certify that the applicant holds legal or equitable title to those rights in the subject lease which would entitle the applicant to conduct operations thereon.	Office _____

Pending BLM approvals will
subsequently be reviewed
and scanned

Title 18 U.S.C. Section 1001 and Title 43 U.S.C. Section 1212, make it a crime for any person knowingly and willfully to make to any department or agency of the United States any false, fictitious or fraudulent statements or representations as to any matter within its jurisdiction.

**** OPERATOR-SUBMITTED ** OPERATOR-SUBMITTED ** OPERATOR-SUBMITTED ****

Diversified Field Service, Inc.

Thursday, August 15, 2013

Environmental Department

315 S. Leech St.

Hobbs, NM 88240

Phone: (575)397-6473 Fax: (575)393-2981

Brian Wall

Linn Energy

2130 West Bender Blvd.

Hobbs, NM 88240

RE: North Benson Queen #21 - Site Activities for Reclamation

Section 27, T18S R30E


API 30-015-04551

Mr. Wall,

The well and caliche pad at this site were previously removed. Detailed herein is a summary of seeding activities at the site by Diversified Field Service, Inc. (DFSI) following the removal of the well and caliche pad. On August 8, 2013, DFSI personnel tilled the site, and broadcast a total of 100 pounds of Lesser Prairie Chicken seed over the entire area. The seed was then tilled into the soil. (See Site Photographs).

Thank you for allowing DFSI to assist you in this matter. Please call me with any questions and/or comments.

Sincerely,



Amy C. Ruth

Environmental Director

Diversified Field Service, Inc.

315 S. Leech

Hobbs, NM 88240

Office: (575)397-6437

Mobile: (575)390-5454

Fax: (575)393-2981


Attachments:

Site Photographs

Seeding Report with Copy of Seed Label


Linn Energy North Benson Queen #21

Section 2 T18S R30




Site After Seeding

8/8/13



Site After Seeding

8/8/13



Site After Seeding

8/8/13

DIVERSIFIED FIELD SERVICES, INC.

Project: North Bowen Queen 21

Date Started: 8/8/13

Seed and lbs. used: 1 C 151

Date Completed: 8/8/13

Bamert Seed Company Inc.

1897 CR 1018 Muleshoe, TX 79347

(800) 262-9892

Permit # TX00905

LP Sand Shinnery W/RW & SB 400 #

INV51920

Description	Pure Seed	Germ	Dormant	Origin
Bluestem Big, "Kaw" (Caryopsis) (Andropogon gerardii)	20.37%	80.00%	0.00%	TX
Bluestem Little, "Cimarron" (Schizachyrium scoparium)	8.78%	89.00%	3.00%	TX
Bristlegrass, Plains, "VNS" (Setaria vulpiseta)	14.84%	28.00%	62.00%	TX
Dropseed, Sand, "VNS" (Sporobolus cryptandrus)	3.22%	8.00%	77.00%	CO
Fourwing saltbush, "VNS" (Atriplex canescens)	20.59%	18.00%	34.00%	NM
PLAINS COREOPSIS (Coreopsis tinctoria)	0.00%	89.00%	0.00%	
PLAINS COREOPSIS (Coreopsis tinctoria)	4.98%	89.00%	0.00%	
Ragweed, "Western" (Ambrosia L)	7.00%	85.00%	0.00%	AL
Switchgrass, "Blackwell" (Panicum virgatum)	13.68%	84.00%	0.00%	TX
Purity: 93.46%	Inert Matter: 5.81%	Other Crop Seed: 0.57%	Weed Seed: 0.16%	

Noxious Weeds: None

Test Date: 05/2013

Net Wt: 25.00 lbs

Supervisor: Stephen Mc Derm