

Submit 1 Copy To Appropriate District
Office
District I - (575) 393-6161
1625 N. French Dr., Hobbs, NM 88240
District II - (575) 748-1283
811 S. First St., Artesia, NM 88210
District III - (505) 334-6178
1000 Rio Brazos Rd., Aztec, NM 87410
District IV - (505) 476-3460
1220 S. St. Francis Dr., Santa Fe, NM
87505

State of New Mexico
Energy, Minerals and Natural Resources

Form C-103
Revised July 18, 2013

OIL CONSERVATION DIVISION
1220 South St. Francis Dr.
Santa Fe, NM 87505

WELL API NO. 30-015-40531
5. Indicate Type of Lease STATE <input checked="" type="checkbox"/> FEE <input type="checkbox"/>
6. State Oil & Gas Lease No.
7. Lease Name or Unit Agreement Name ROO 22 State
8. Well Number: 9
9. OGRID Number 38782
10. Pool Name: Glorieta-Yeso

SUNDRY NOTICES AND REPORTS ON WELLS
(DO NOT USE THIS FORM FOR PROPOSALS TO DRILL OR TO DEEPEN OR PLUG BACK TO A
DIFFERENT RESERVOIR. USE "APPLICATION FOR PERMIT" (FORM C-101) FOR SUCH
PROPOSALS.)

1. Type of Well: Oil Well ☒ Gas Well ☐ Other

2. Name of Operator

OXY USA INC

3. Address of Operator

1502 W. Commerce, Carlsbad, NM 88220

4. Well Location

Unit Letter **M** : **330'** feet from the **SOUTH** line and **870'** feet from the **WEST** line

Section **22** Township **17S** Range **28E** NMPM County **EDDY**

11. Elevation (Show whether DR, RKB, RT, GR, etc.)

3597'

12. Check Appropriate Box to Indicate Nature of Notice, Report or Other Data

NOTICE OF INTENTION TO:

PERFORM REMEDIAL WORK ☐ PLUG AND ABANDON ☐
TEMPORARILY ABANDON ☐ CHANGE PLANS ☐
PULL OR ALTER CASING ☐ MULTIPLE COMPL ☐
DOWNHOLE COMMINGLE ☐
CLOSED-LOOP SYSTEM ☐
OTHER: ☐

SUBSEQUENT REPORT OF:

REMEDIAL WORK ☐ ALTERING CASING ☐
COMMENCE DRILLING OPNS. ☐ P AND A ☐
CASING/CEMENT JOB ☐
OTHER: **Downsize Location** ☒

13. Describe proposed or completed operations. (Clearly state all pertinent details, and give pertinent dates, including estimated date of starting any proposed work). SEE RULE 19.15.7.14 NMAC. For Multiple Completions: Attach wellbore diagram of proposed completion or recompletion.

The location was downsized per attached site map.

NM OIL CONSERVATION
ARTESIA DISTRICT
JUL 16 2014

RECEIVED

Spud Date:

Rig Release Date:

I hereby certify that the information above is true and complete to the best of my knowledge and belief.

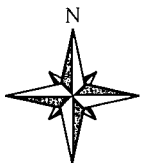
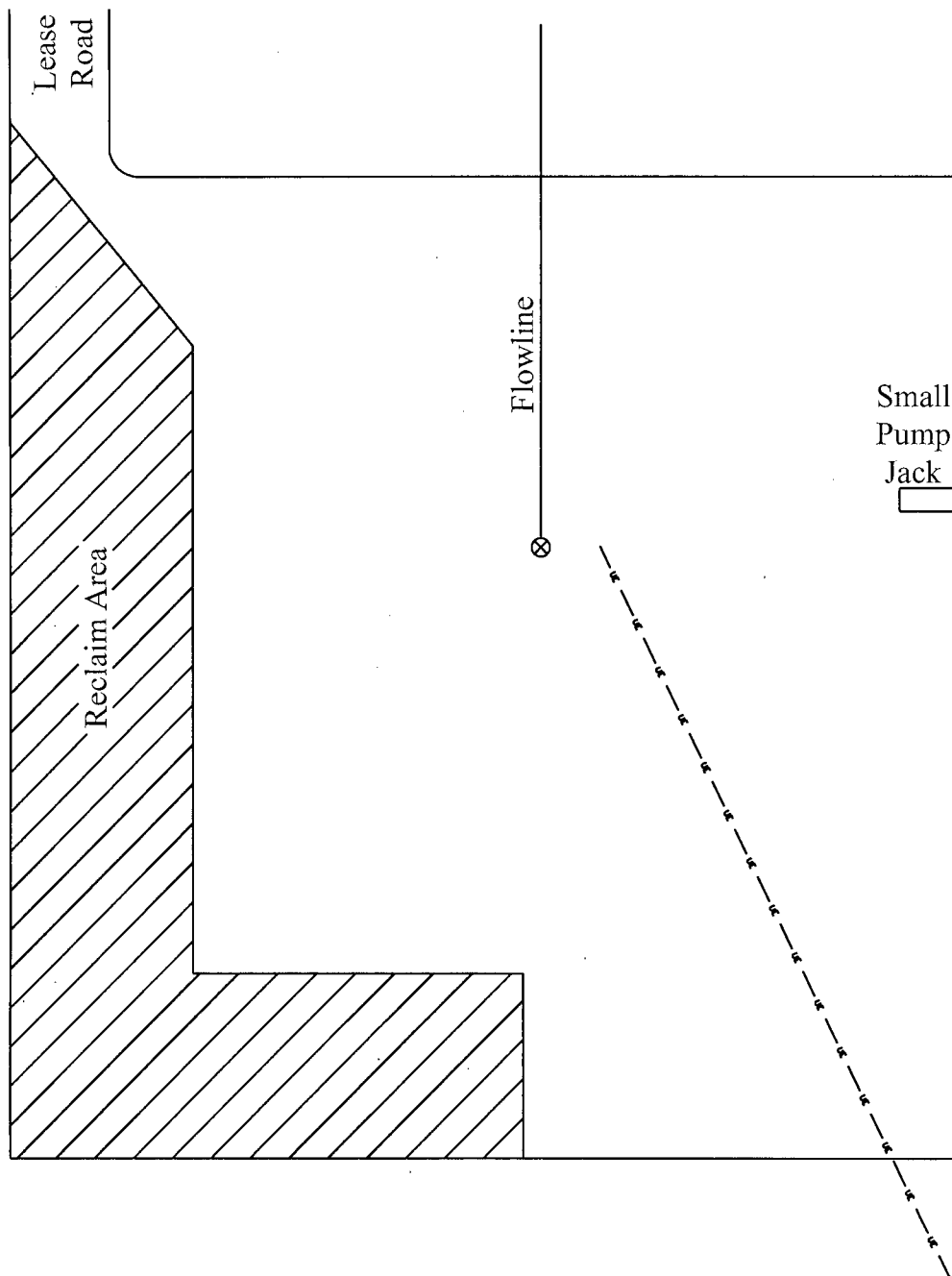
SIGNATURE Chris Jones TITLE HES Specialist DATE 7/15/2014


Type or print name CHRIS JONES E-mail address: Christopher_Jones@oxy.com PHONE: 575-628-4121

For State Use Only

APPROVED BY: JDade TITLE Asst. Supervisor DATE 7-17-14

Conditions of Approval (if any):



0 25 50

 Scale in Feet

Legend
 -- UE -- - Underground Electric



Date: 07/08/2014
 Scale: 1" = 50'
 Drawn By: TJS

ROO22 State #9
 Oxy - NM - North
 Eddy County, New Mexico
 Figure 1 - Site Plan