

Submit 1 Copy To Appropriate District Office

District I - (575) 393-6161
1625 N. French Dr., Hobbs, NM 88240
District II - (575) 748-1283
811 S. First St., Artesia, NM 88210
District III - (505) 334-6178
1000 Rio Brazos Rd., Aztec, NM 87410
District IV - (505) 476-3460
1220 S. St. Francis Dr., Santa Fe, NM 87505

State of New Mexico
Energy, Minerals and Natural Resources

OIL CONSERVATION DIVISION
1220 South St. Francis Dr.
Santa Fe, NM 87505

Form C-103
Revised July 18, 2013

WELL API NO. 30-015-40721
5. Indicate Type of Lease STATE <input checked="" type="checkbox"/> FEE <input type="checkbox"/>
6. State Oil & Gas Lease No.
7. Lease Name or Unit Agreement Name Piglet 21 State
8. Well Number: 15
9. OGRID Number: 192463
10. Pool Name: Glorieta-Yeso

SUNDRY NOTICES AND REPORTS ON WELLS (DO NOT USE THIS FORM FOR PROPOSALS TO DRILL OR TO DEEPEN OR PLUG BACK TO A DIFFERENT RESERVOIR. USE "APPLICATION FOR PERMIT" (FORM C-101) FOR SUCH PROPOSALS.)	
1. Type of Well: Oil Well <input checked="" type="checkbox"/> Gas Well <input type="checkbox"/> Other	
2. Name of Operator OXY USA WTP LIMITED PARTNERSHIP	
3. Address of Operator 1502 W. Commerce, Carlsbad, NM 88220	
4. Well Location Unit Letter K : 1710' feet from the SOUTH line and 1536' feet from the WEST line Section 21 Township 17S Range 28E NMPM County EDDY	
11. Elevation (Show whether DR, RKB, RT, GR, etc.) 3624'	

12. Check Appropriate Box to Indicate Nature of Notice, Report or Other Data

NOTICE OF INTENTION TO:		SUBSEQUENT REPORT OF:	
PERFORM REMEDIAL WORK <input type="checkbox"/>	PLUG AND ABANDON <input type="checkbox"/>	REMEDIAL WORK <input type="checkbox"/>	ALTERING CASING <input type="checkbox"/>
TEMPORARILY ABANDON <input type="checkbox"/>	CHANGE PLANS <input type="checkbox"/>	COMMENCE DRILLING OPNS. <input type="checkbox"/>	P AND A <input type="checkbox"/>
PULL OR ALTER CASING <input type="checkbox"/>	MULTIPLE COMPL <input type="checkbox"/>	CASING/CEMENT JOB <input type="checkbox"/>	
DOWNHOLE COMMINGLE <input type="checkbox"/>			
CLOSED-LOOP SYSTEM <input type="checkbox"/>			
OTHER: <input type="checkbox"/>		OTHER: Downsize Location <input checked="" type="checkbox"/>	

13. Describe proposed or completed operations. (Clearly state all pertinent details, and give pertinent dates, including estimated date of starting any proposed work). SEE RULE 19.15.7.14 NMAC. For Multiple Completions: Attach wellbore diagram of proposed completion or recompletion.

The location was downsized per attached site map.

NM OIL CONSERVATION
ARTESIA DISTRICT

JUL 16 2014

RECEIVED

Spud Date:

Rig Release Date:

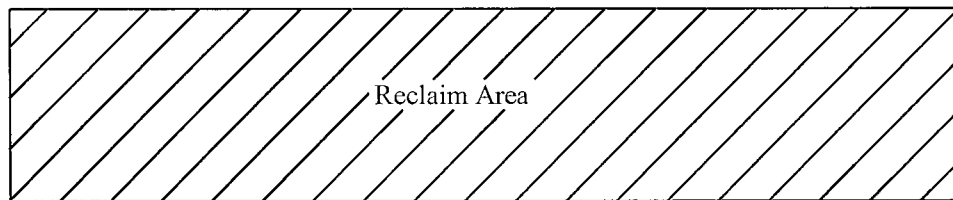
I hereby certify that the information above is true and complete to the best of my knowledge and belief.

SIGNATURE Chris Jones TITLE HES Specialist DATE 7/16/2014

Type or print name CHRIS JONES E-mail address: Christopher_Jones@oxy.com PHONE: 575-628-4121

For State Use Only

APPROVED BY: [Signature] TITLE Dist # Supervisor DATE 7-17-14
Conditions of Approval (if any):

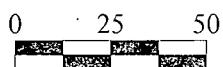



Reclaim Area

Flowline



Lease
Road



Scale in Feet

Legend

— UE — - Underground Electric



Date: 07/01/2014

Scale: 1" = 50'

Drawn By: TJS

Piglet #15

Oxy - NM - North
Eddy County, New Mexico
Figure 1 - Site Plan