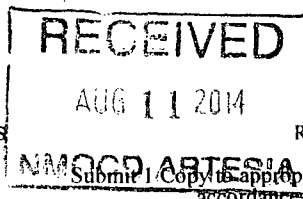


District I
1625 N. French Dr., Hobbs, NM 88240
District II
1301 W. Grand Avenue, Artesia, NM 88210
District III
1000 Rio Brazos Road, Aztec, NM 87410
District IV
1220 S. St. Francis Dr., Santa Fe, NM 87505

State of New Mexico
Energy Minerals and Natural Resources

Oil Conservation Division
1220 South St. Francis Dr.
Santa Fe, NM 87505



Form C-141
Revised October 10, 2003

Submit 1 Copy to appropriate District Office in accordance with 19.15.29 NMAC

Release Notification and Corrective Action

NAB1423226757

OPERATOR

☒ Initial Report ☐ Final Report

Name of Company: Linn Operating	Contact: Brian Wall
Address: 2130 W. Bender Hobbs, NM 88240	Telephone No.: 575-738-1739
Facility Name: Turner A 42	Facility Type: Oil producer

Surface Owner: Federal	Mineral Owner:	API No.: 30-015-28916
------------------------	----------------	-----------------------

LOCATION OF RELEASE

Unit Letter O	Section 18	Township 17S	Range 31E	Feet from the 300	North/South Line South	Feet from the 2650	East/West Line West	County Eddy
------------------	---------------	-----------------	--------------	----------------------	---------------------------	-----------------------	------------------------	----------------

Latitude: 32.8280943463573 Longitude: -103.90824978277

NATURE OF RELEASE

Type of Release: Produced Water	Volume of Release: 120 bbls	Volume Recovered: 100 bbls
Source of Release: 4" fiber glass pipeline	Date and Hour of Occurrence: 07/31/2014	Date and Hour of Discovery: 07/31/2014 11:00am
Was Immediate Notice Given? <input checked="" type="checkbox"/> Yes <input type="checkbox"/> No <input type="checkbox"/> Not Required	If YES, To Whom? Jeff Robertson-BLM / Mike Bratcher- NM OCD	
By Whom? Brian Wall	Date and Hour 08/11/2014 1030 written	
Was a Watercourse Reached? <input type="checkbox"/> Yes <input checked="" type="checkbox"/> No	If YES, Volume Impacting the Watercourse.	


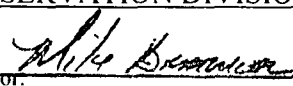
If a Watercourse was Impacted, Describe Fully.*:

Describe Cause of Problem and Remedial Action Taken.*: 4" injection trunk line blew out on a 45. Probable cause was possibly from running Quintiplex injection pump. This pump has more pulsation on the lines versus the horizontal pump which has no pulsation effect on the lines.

Describe Area Affected and Cleanup Action Taken.*:

Directions to Site: From Loco Hills go east 4.5 miles to cattle guard on north side of road. T/L go 2/10 mile, T/L go 100 ft. to leak on left

I hereby certify that the information given above is true and complete to the best of my knowledge and understand that pursuant to NMOCD rules and regulations all operators are required to report and/or file certain release notifications and perform corrective actions for releases which may endanger public health or the environment. The acceptance of a C-141 report by the NMOCD marked as "Final Report" does not relieve the operator of liability should their operations have failed to adequately investigate and remediate contamination that pose a threat to ground water, surface water, human health or the environment. In addition, NMOCD acceptance of a C-141 report does not relieve the operator of responsibility for compliance with any other federal, state, or local laws and/or regulations.

Signature: 	OIL CONSERVATION DIVISION	
Printed Name: Brian Wall	Signed By  Approved by District Supervisor.	
Title: Construction Foreman II	Approval Date: 3/20/14	Expiration Date: N/A
E-mail Address: bwall@linenergy.com	Conditions of Approval: Remediation per OCD Rule &	Attached <input type="checkbox"/>
Date: 08/11/2014 Phone: 806-367-0645	Guidelines. SUBMIT REMEDIATION	

* Attach Additional Sheets If Necessary

PROPOSAL NO LATER THAN:

9/20/14

2RP2446