

UNITED STATES
DEPARTMENT OF THE INTERIOR
BUREAU OF LAND MANAGEMENTFORM APPROVED
OMB NO. 1004-0135
Expires: July 31, 2010**SUNDRY NOTICES AND REPORTS ON WELLS**
*Do not use this form for proposals to drill or to re-enter an abandoned well. Use form 3160-3 (APD) for such proposals.*5. Lease Serial No.
NMNM71824

Fee

6. If Indian, Allottee or Tribe Name

SUBMIT IN TRIPLICATE - Other instructions on reverse side.

7. If Unit or CA/Agreement, Name and/or No.

1. Type of Well

☐ Oil Well ☒ Gas Well ☐ Other

8. Well Name and No.

STEPHENS A COM 1

2. Name of Operator

LINN OPERATING INC

Contact: TERRY CALLAHAN

E-Mail: tcallahan@linnenergy.com

9. API Well No.

30-015-20716

3a. Address

600 TRAVIS, SUITE 5100
HOUSTON, TX 77002

3b. Phone No. (include area code)

Ph: 281-840-4272

10. Field and Pool, or Exploratory

CARLSBAD;MORROW,SOUTH(GAS)

4. Location of Well (Footage, Sec., T., R., M., or Survey Description)

Sec 7 T23S R27E Mer NMP SESW 810FSL 1980FWL
32.314267 N Lat, 104.231304 W Lon

11. County or Parish, and State

EDDY COUNTY, NM

12. CHECK APPROPRIATE BOX(ES) TO INDICATE NATURE OF NOTICE, REPORT, OR OTHER DATA

TYPE OF SUBMISSION	TYPE OF ACTION			
<input type="checkbox"/> Notice of Intent	<input type="checkbox"/> Acidize	<input type="checkbox"/> Deepen	<input type="checkbox"/> Production (Start/Resume)	<input type="checkbox"/> Water Shut-Off
<input checked="" type="checkbox"/> Subsequent Report	<input type="checkbox"/> Alter Casing	<input type="checkbox"/> Fracture Treat	<input type="checkbox"/> Reclamation	<input type="checkbox"/> Well Integrity
<input type="checkbox"/> Final Abandonment Notice	<input type="checkbox"/> Casing Repair	<input type="checkbox"/> New Construction	<input type="checkbox"/> Recomplete	<input checked="" type="checkbox"/> Other
	<input type="checkbox"/> Change Plans	<input type="checkbox"/> Plug and Abandon	<input type="checkbox"/> Temporarily Abandon	Site Facility Diagram/Security Plan
	<input type="checkbox"/> Convert to Injection	<input type="checkbox"/> Plug Back	<input type="checkbox"/> Water Disposal	

13. Describe Proposed or Completed Operation (clearly state all pertinent details, including estimated starting date of any proposed work and approximate duration thereof. If the proposal is to deepen directionally or recompleat horizontally, give subsurface locations and measured and true vertical depths of all pertinent markers and zones. Attach the Bond under which the work will be performed or provide the Bond No. on file with BLM/BIA. Required subsequent reports shall be filed within 30 days following completion of the involved operations. If the operation results in a multiple completion or recompleat in a new interval, a Form 3160-4 shall be filed once testing has been completed. Final Abandonment Notices shall be filed only after all requirements, including reclamation, have been completed, and the operator has determined that the site is ready for final inspection.)

PLEASE FIND ATTACHED THE STEPHENS COM 1 BATTERY SITE FACILITY DIAGRAM.

STEPHENS A COM #001 30-015-20716

NM OIL CONSERVATION

ARTESIA DISTRICT

SEP 18 2014

9-26-14
Accepted for record
NMOC

Accepted for Record Purposes.

Approval Subject to Onsite Inspection.

Date: 9/10/14

RECEIVED

14. I hereby certify that the foregoing is true and correct.

Electronic Submission #226562 verified by the BLM Well Information System
For LINN OPERATING INC, sent to the Carlsbad
Committed to AFMSS for processing by KURT SIMMONS on 12/03/2013 ()

Name (Printed/Typed) TERRY CALLAHAN

Title REGULATORY COMPLIANCE III

Signature (Electronic Submission)

Date 11/13/2013

THIS SPACE FOR FEDERAL OR STATE OFFICE USE

Approved By

Title

Date

Conditions of approval, if any, are attached. Approval of this notice does not warrant or certify that the applicant holds legal or equitable title to those rights in the subject lease which would entitle the applicant to conduct operations thereon.

Office

Title 18 U.S.C. Section 1001 and Title 43 U.S.C. Section 1212, make it a crime for any person knowingly and willfully to make to any department or agency of the United States any false, fictitious or fraudulent statements or representations as to any matter within its jurisdiction.

** OPERATOR-SUBMITTED ** OPERATOR-SUBMITTED ** OPERATOR-SUBMITTED **

Stephens Com 1 Battery
Eddy County, New Mexico
Unit F

SE ¼, SW ¼

Sec 7-T23S - R27E

Stephens Com 1

Site Facility Diagram
Linn Operating, Inc.
Site Facility Plan Located at
Hobbs, New Mexico
Field Office

2130 West Bender

Hobbs, New Mexico 88240


Office Hours 7:00 AM-4:00 PM MST

Monday-Thursday and every other Friday.

Prepared by John Watson

Hobbs, NM

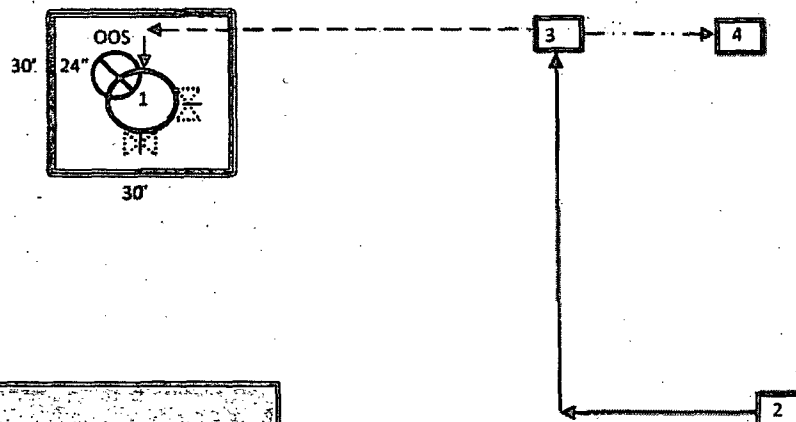
August 2013



— Flow Line
--- Water Line
--- Oil Line
--- Gas Line
— Burm

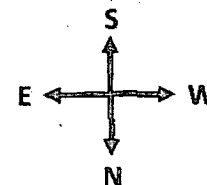
Water Tank Valve
Not Sealed
Open/Closed
Sealed Closed or open for circulating
Sealed Closed
Open during sale of disposition
Sealed Closed
Other than for water drain
Load Line Valve
Sealed and or locked
Out of Service

1-Welded Steel Water Tank 210 BBL OOS
2-Well Head Flowing Well
3-Production Unit (No Oil Production)
4-Gas Meter (Paper Chart)



Removed: 210bbl Steel Water Tank
from Service

Entrance



Accepted for Record Purposes.
Approval Subject to Onsite Inspection.
Date: 9/10/14
John Watson