

UNITED STATES
DEPARTMENT OF THE INTERIOR
BUREAU OF LAND MANAGEMENTFORM APPROVED
OMB NO. 1004-0135
Expires: July 31, 2010**SUNDRY NOTICES AND REPORTS ON WELLS**
*Do not use this form for proposals to drill or to re-enter an abandoned well. Use form 3160-3 (APD) for such proposals.*5. Lease Serial No.
NMNM23417

6. If Indian, Allottee or Tribe Name

7. If Unit or CA/Agreement, Name and/or No.

SUBMIT IN TRIPLICATE - Other instructions on reverse side.

1. Type of Well.

☐ Oil Well ☐ Gas Well ☒ Other: INJECTION8. Well Name and No.
SOUTH LOCO HILLS UNIT 182. Name of Operator
OXY USA INC.Contact: DAVID STEWART
E-Mail: david_stewart@oxy.com9. API Well No.
30-015-035173a. Address
P.O. BOX 50250
MIDLAND, TX 797103b. Phone No. (include area code)
Ph: 432-685-5717
Fx: 432-685-574210. Field and Pool, or Exploratory
LOCO HILLS QN GB SA

4. Location of Well (Footage, Sec., T., R., M., or Survey Description)

Sec 19 T18S R29E SWSE 660FSL 1980FEL
32.727437 N Lat, 104.111986 W Lon11. County or Parish, and State
EDDY COUNTY, NM**12. CHECK APPROPRIATE BOX(ES) TO INDICATE NATURE OF NOTICE, REPORT, OR OTHER DATA**

TYPE OF SUBMISSION	TYPE OF ACTION			
<input checked="" type="checkbox"/> Notice of Intent	<input type="checkbox"/> Acidize	<input type="checkbox"/> Deepen	<input type="checkbox"/> Production (Start/Resume)	<input type="checkbox"/> Water Shut-Off
<input type="checkbox"/> Subsequent Report	<input type="checkbox"/> Alter Casing	<input type="checkbox"/> Fracture Treat	<input type="checkbox"/> Reclamation	<input type="checkbox"/> Well Integrity
<input type="checkbox"/> Final Abandonment Notice	<input type="checkbox"/> Casing Repair	<input type="checkbox"/> New Construction	<input type="checkbox"/> Recomplete	<input type="checkbox"/> Other
	<input type="checkbox"/> Change Plans	<input checked="" type="checkbox"/> Plug and Abandon	<input type="checkbox"/> Temporarily Abandon	
	<input type="checkbox"/> Convert to Injection	<input type="checkbox"/> Plug Back	<input type="checkbox"/> Water Disposal	

13. Describe Proposed or Completed Operation (clearly state all pertinent details, including estimated starting date of any proposed work and approximate duration thereof. If the proposal is to deepen directionally or recompleat horizontally, give subsurface locations and measured and true vertical depths of all pertinent markers and zones. Attach the Bond under which the work will be performed or provide the Bond No. on file with BLM/BIA. Required subsequent reports shall be filed within 30 days following completion of the involved operations. If the operation results in a multiple completion or recompletion in a new interval, a Form 3160-4 shall be filed once testing has been completed. Final Abandonment Notices shall be filed only after all requirements, including reclamation, have been completed, and the operator has determined that the site is ready for final inspection.)

TD-2424' Perfs-2344-2386'

7" 20# csg @ 464' w/ 100sx, 8-1/2" hole, TOC-Surf-Circ
4-1/2" 11.6# csg @ 2424' w/ 100sx, 6-1/4" hole, TOC-1313'-Calc

1. RIH & set CIBP @ 2294', M&P 35sx cmt to 1900' WOC-Tag
2. Perf @ 1350', sqz 30sx cmt to 1235' WOC-Tag
3. Perf @ 1000', sqz 30sx cmt to 890' WOC-Tag
4. Perf @ 514' sqz 100sx cmt to surface
10# MLF between plugs
Above ground steel tanks will be utilized.

Accepted for record
12/10/2014
NMOC**NM OIL CONSERVATION**
ARTESIA DISTRICT
DEC 08 2014
RECEIVED

14. I hereby certify that the foregoing is true and correct.

Electronic Submission #283871 verified by the BLM Well Information System
For OXY USA INC., sent to the Carlsbad

Name (Printed/Typed) DAVID STEWART

Title SR. REGULATORY ADVISOR

Signature (Electronic Submission)

Date 12/03/2014

THIS SPACE FOR FEDERAL OR STATE OFFICE USE

Approved By

Title

Date

Conditions of approval, if any, are attached. Approval of this notice does not warrant or certify that the applicant holds legal or equitable title to those rights in the subject lease which would entitle the applicant to conduct operations thereon.

Office


Title 18 U.S.C. Section 1001 and Title 43 U.S.C. Section 1212, make it a crime for any person knowingly and willfully to make to any department or agency of the United States any false, fictitious or fraudulent statements or representations as to any matter within its jurisdiction.

**** OPERATOR-SUBMITTED ** OPERATOR-SUBMITTED ** OPERATOR-SUBMITTED ****

OXY USA Inc. - Proposed
South Loco Hills Unit #18
API No. 30-015-03517


100sx @ 514'-Surface

8-1/2" hole @ 464'
7" csg @ 464'
w/ 100sx-TOC-Surf-Circ




Perf @ 514'

30sx @ 1000-890' WOC-Tag




Perf @ 1000'

30sx @ 1350-1235' WOC-Tag



Perf @ 1350'

CIBP @ 2294' w/ 35sx to 1900' WOC-Tag



6-1/4" hole @ 2424'
4-1/2" csg @ 2424'
w/ 100sx-TOC-1313'-Calc

Perfs @ 2344-2386'

TD-2424'

OXY USA Inc. - Current
South Loco Hills Unit #18
API No. 30-015-03517

8-1/2" hole @ 464'
7" csg @ 464'
w/ 100sx-TOC-Surf-Circ

2-3/8" tbg & pkr @ 2286'

6-1/4" hole @ 2424'
4-1/2" csg @ 2424'
w/ 100sx-TOC-1313'-Calc

Perfs @ 2344-2386'

TD-2424'