

UNITED STATES
DEPARTMENT OF THE INTERIOR
BUREAU OF LAND MANAGEMENT

OCD-ARTESIA

FORM APPROVED
OMB NO. 1004-0135
Expires: July 31, 2010**SUNDRY NOTICES AND REPORTS ON WELLS**
*Do not use this form for proposals to drill or to re-enter an abandoned well. Use form 3160-3 (APD) for such proposals:*5. Lease Serial No.
NMNM70993X

NM 033795

6. If Indian, Allottee or Tribe Name

SUBMIT IN TRIPLICATE - Other instructions on reverse side.

7. If Unit or CA/Agreement, Name and/or No.

1. Type of Well

☐ Oil Well ☐ Gas Well ☒ Other: INJECTION

8. Well Name and No.

NORTH BENSON QUEEN UNIT 9

2. Name of Operator

LINN OPERATING INC

Contact: TERRY CALLAHAN

E-Mail: tcallahan@linnenergy.com

9. API Well No.

30-015-10101

3a. Address

600 TRAVIS STREET, SUITE 5100
HOUSTON, TX 77002

3b. Phone No. (include area code)

Ph: 281-840-4272

10. Field and Pool, or Exploratory

BENSON; QUEEN-GRAYBURG, NOR

4. Location of Well (Footage, Sec., T., R., M., or Survey Description)

Sec 28 T18S R30E Mer NMP SENW 2310FNL 1980FWL
32.719377 N Lat, 103.979094 W Lon 1980

11. County or Parish, and State

EDDY COUNTY, NM

12. CHECK APPROPRIATE BOX(ES) TO INDICATE NATURE OF NOTICE, REPORT, OR OTHER DATA

TYPE OF SUBMISSION	TYPE OF ACTION			
<input type="checkbox"/> Notice of Intent	<input type="checkbox"/> Acidize	<input type="checkbox"/> Deepen	<input type="checkbox"/> Production (Start/Resume)	<input type="checkbox"/> Water Shut-Off
<input checked="" type="checkbox"/> Subsequent Report	<input type="checkbox"/> Alter Casing	<input type="checkbox"/> Fracture Treat	<input type="checkbox"/> Reclamation	<input type="checkbox"/> Well Integrity
<input type="checkbox"/> Final Abandonment Notice	<input type="checkbox"/> Casing Repair	<input type="checkbox"/> New Construction	<input type="checkbox"/> Recomplete	<input checked="" type="checkbox"/> Other
	<input type="checkbox"/> Change Plans	<input type="checkbox"/> Plug and Abandon	<input type="checkbox"/> Temporarily Abandon	Site Facility Diagram/Security Plan
	<input type="checkbox"/> Convert to Injection	<input type="checkbox"/> Plug Back	<input type="checkbox"/> Water Disposal	

13. Describe Proposed or Completed Operation (clearly state all pertinent details, including estimated starting date of any proposed work and approximate duration thereof. If the proposal is to deepen directionally or recompleat horizontally, give subsurface locations and measured and true vertical depths of all pertinent markers and zones. Attach the Bond under which the work will be performed or provide the Bond No. on file with BLM/BIA. Required subsequent reports shall be filed within 30 days following completion of the involved operations. If the operation results in a multiple completion or recompleat in a new interval, a Form 3160-4 shall be filed once testing has been completed. Final Abandonment Notices shall be filed only after all requirements, including reclamation, have been completed, and the operator has determined that the site is ready for final inspection.)

PLEASE FIND ATTACHED LINN'S UPDATED NORTH BENSON QUEEN WATER INJECTION FACILITY SITE FACILITY DIAGRAM. THE FOLLOWING HAS BEEN ADDED TO THE BATTERY:
750 BBL GUN BARREL, 300 BBL SKIM OIL AND SKIM OIL TRANSFER PUMP.

THE WELLS INCLUDED IN THIS BATTERY ARE AS FOLLOWS:

API Well Name Well Number Type Lease

30-015-10101 NORTH BENSON QUEEN UNIT #009 Injection Federal
30-015-10389 NORTH BENSON QUEEN UNIT #012 Injection Federal
30-015-10087 NORTH BENSON QUEEN UNIT #016 Injection Federal
30-015-10128 NORTH BENSON QUEEN UNIT #018 Injection Federal
30-015-10193 NORTH BENSON QUEEN UNIT #023 Injection Federal

Accepted for Record Purposes.

Approval Subject to Onsite Inspection.

Date: 11/19/14

Accepted for record

NMOC

14. I hereby certify that the foregoing is true and correct.

Electronic Submission #226558 verified by the BLM Well Information System
For LINN OPERATING INC, sent to the Carlsbad
Committed to AFMSS for processing by KURT SIMMONS on 12/03/2013 ()

NM OIL CONSERVATION

ARTESIA DISTRICT

DEC 03 2014

Name (Printed/Typed) TERRY CALLAHAN

Title REG COMPLIANCE III

Signature (Electronic Submission)

Date 11/13/2013

RECEIVED

THIS SPACE FOR FEDERAL OR STATE OFFICE USE

Approved By

Title

Date

Conditions of approval, if any, are attached. Approval of this notice does not warrant or certify that the applicant holds legal or equitable title to those rights in the subject lease which would entitle the applicant to conduct operations thereon.

Office

Title 18 U.S.C. Section 1001 and Title 43 U.S.C. Section 1212, make it a crime for any person knowingly and willfully to make to any department or agency of the United States any false, fictitious or fraudulent statements or representations as to any matter within its jurisdiction.

**** OPERATOR-SUBMITTED ** OPERATOR-SUBMITTED ** OPERATOR-SUBMITTED ****

Additional data for EC transaction #226558 that would not fit on the form

32. Additional remarks, continued







30-015-10127 NORTH BENSON QUEEN UNIT #025 Injection Federal
30-015-10154 NORTH BENSON QUEEN UNIT #027 Injection Federal
30-015-10229 NORTH BENSON QUEEN UNIT #033 Injection Federal
30-015-04564 NORTH BENSON QUEEN UNIT #035 Injection Federal
30-015-04566 NORTH BENSON QUEEN UNIT #037 Injection Federal
30-015-04562 NORTH BENSON QUEEN UNIT #039 Injection Federal
30-015-10906 NORTH BENSON QUEEN UNIT #042 Injection State

LC 0270700

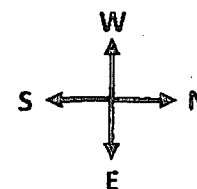
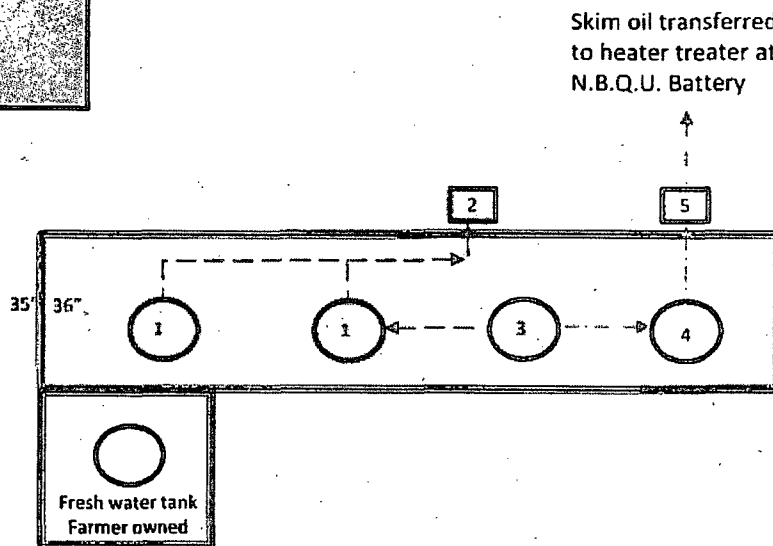
North Benson Queen 09 Inj
North Benson Queen 12 Inj
North Benson Queen 16 Inj
North Benson Queen 18 Inj
North Benson Queen 23 Inj
North Benson Queen 25 Inj
North Benson Queen 27 Inj
North Benson Queen 33 Inj
North Benson Queen 35 Inj
North Benson Queen 37 Inj
North Benson Queen 39 Inj
North Benson Queen 42 Inj

**Site Facility Diagram
Linn Operating, Inc.
Site Facility Plan Located at
Hobbs, New Mexico
Field Office
2130 West Bender
Hobbs, New Mexico 88240
Office Hours 7:00 AM-4:00 PM MST
Monday-Thursday and every other Friday.
Prepared by John Watson
Hobbs, NM
September 2013**



- Flow Line
 - Water Line
 - Oil Line
 - .- Gas Line
 - Burm
-
-  **Water Tank Valve**
Open not Sealed
 -  **Open/Closed**
Sealed Closed or open for circulating
 -  **Sealed Closed**
Open during sale of disposition
 -  **Sealed Closed**
Other than for water drain
 -  **Load Line Valve**
Sealed and or locked
 -  **Out of Service**

- 1-Welded Steel Water Tank 750 BBL
2-Water Inj Pump
3-750bbl Gun Barrel
4- 300bbl Skim Oil Tank
5- Skim Oil Transfer Pump



Entrance

Accepted for Record Purposes.
Approval Subject to Onsite Inspection.
Date: 11/19/14