

District I
1625 N. French Dr., Hobbs, NM 88240
District II
811 S. First St., Artesia, NM 88210
District III
1000 Rio Brazos Rd., Aztec, NM 87410
District IV
1220 S. St. Francis Dr., Santa Fe, NM 87505

State of New Mexico **NM OIL CONSERVATION**
Energy, Minerals & Natural Resources

Form C-104
Revised August 1, 2011

ARTESIA DISTRICT

AUG 3 2015

Submit one copy to appropriate District Office

Oil Conservation Division
1220 South St. Francis Dr.
Santa Fe, NM 87505

RECEIVED

☐ AMENDED REPORT

I. REQUEST FOR ALLOWABLE AND AUTHORIZATION TO TRANSPORT

¹ Operator name and Address COG Operating LLC 2208 W. Main Street Artesia, NM 88210		² OGRID Number 229137
		³ Reason for Filing Code/ Effective Date NW
⁴ API Number 30 - 015-42894	⁵ Pool Name Forehand Ranch; Wolfcamp (Gas)	⁶ Pool Code 76780
⁷ Property Code 314091	⁸ Property Name Chaka State	⁹ Well Number 3H

II. ¹⁰ Surface Location

Ul or lot no. N	Section 26	Township 23S	Range 27E	Lot Idn	Feet from the 190	North/South Line South	Feet from the 1980	East/West line West	County Eddy
--------------------	---------------	-----------------	--------------	---------	----------------------	---------------------------	-----------------------	------------------------	----------------

¹¹ Bottom Hole Location

Ul or lot no. C	Section 26	Township 23S	Range 27E	Lot Idn	Feet from the 667	North/South Line North	Feet from the 2000	East/West line West	County Eddy
¹² Lse Code S	¹³ Producing Method Code F	¹⁴ Gas Connection Date 7/8/15	¹⁵ C-129 Permit Number	¹⁶ C-129 Effective Date	¹⁷ C-129 Expiration Date				

III. Oil and Gas Transporters



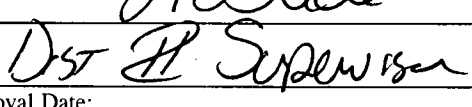
¹⁸ Transporter OGRID	¹⁹ Transporter Name and Address	²⁰ O/G/W
265309	Permian Transport and Trading 415 W. Wall - Ste 1000 Midland, TX 79701	O
147831	Agave Energy Company 105 S. 4 th Street Artesia, NM 88210	G

IV. Well Completion Data

²¹ Spud Date 3/20/15	²² Ready Date 5/20/15	²³ TD 14226'	²⁴ PBTD 14100'	²⁵ Perforations 10214-14085'	²⁶ DHC, MC
²⁷ Hole Size	²⁸ Casing & Tubing Size	²⁹ Depth Set	³⁰ Sacks Cement		
17 1/2"	13 3/8"	464'	450		
12 1/4"	9 5/8"	2259'	850		
8 3/4"	7"	9290'	1000		
6 1/8"	4 1/2"	8774-14226'	600		
	2 7/8"	8875'			

V. Well Test Data

³¹ Date New Oil 7/3/15	³² Gas Delivery Date 7/8/15	³³ Test Date 7/5/15	³⁴ Test Length 24 Hrs	³⁵ Tbg. Pressure 2000#	³⁶ Csg. Pressure
³⁷ Choke Size 22/64"	³⁸ Oil 173	³⁹ Water 2352	⁴⁰ Gas 1902		⁴¹ Test Method Flowing

⁴² I hereby certify that the rules of the Oil Conservation Division have been complied with and that the information given above is true and complete to the best of my knowledge and belief. Signature: 		OIL CONSERVATION DIVISION	
Printed name: Stormi Davis		Approved by: 	
Title: Regulatory Analyst		Title: 	
E-mail Address: sdavis@concho.com		Approval Date: 8-10-15	
Date: 7/31/15	Phone: 575-748-6946		