

District I
1625 N. French Dr., Hobbs, NM 88240
District II
1301 W. Grand Avenue, Artesia, NM 88210
District III
1000 Rio Brazos Rd., Aztec, NM 87410
District IV
1220 S. St. Francis Dr., Santa Fe, NM 87505

State of New Mexico
Energy, Minerals & Natural Resources

Form C-104
Revised June 10, 2003

Oil Conservation Division
1220 South St. Francis Dr.
Santa Fe, NM 87505

Submit to Appropriate District Office
5 Copies

☐ AMENDED REPORT

I. REQUEST FOR ALLOWABLE AND AUTHORIZATION TO TRANSPORT

¹ Operator name and Address Yates Petroleum Corporation 105 South Fourth Street Artesia, NM 88210		² OGRID Number 025575	
		³ Reason for Filing Code/ Effective Date RT for November, 2005 for Morrow 8430'-8562'	
⁴ API Number 30-015-34119	⁵ Pool Name Boyd; Morrow		⁶ Pool Code 72840
⁷ Property Code 34270	⁸ Property Name Ziffel BEY State Com		⁹ Well Number 2

II. ¹⁰ Surface Location

UL or lot no. K	Section 34	Township 18S	Range 24E	Lot Idn	Feet from the 1980	North/South Line South	Feet from the 1550	East/West line West	County Eddy
--------------------	---------------	-----------------	--------------	---------	-----------------------	---------------------------	-----------------------	------------------------	----------------

¹¹ Bottom Hole Location

UL or lot no.	Section	Township	Range	Lot Idn	Feet from the	North/South line	Feet from the	East/West line	County
¹² Lse Code S	¹³ Producing Method Code F	¹⁴ Gas Connection Date 11/16/05	¹⁵ C-129 Permit Number	¹⁶ C-129 Effective Date	¹⁷ C-129 Expiration Date				

III. Oil and Gas Transporters

¹⁸ Transporter OGRID	¹⁹ Transporter Name and Address	²⁰ POD	²¹ O/G	²² POD ULSTR Location and Description
232523	Mission Petroleum Carriers, Inc. P. O. Box 87788 Park Place Station Houston, TX 77287		O	Unit K of Section 34-T18S-R24E
147831	Agave Energy Company 105 South Fourth Street Artesia, NM 88210		G	Unit K of Section 34-T18S-R24E
				RECEIVED NOV 28 2005

IV. Produced Water



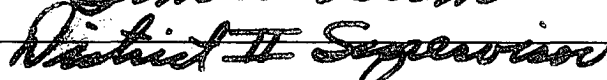
²³ POD	²⁴ POD ULSTR Location and Description Unit K of Section 34-T18S-R24E
-------------------	--

V. Well Completion Data

²⁵ Spud Date	²⁶ Ready Date	²⁷ TD	²⁸ PBTD	²⁹ Perforations	³⁰ DHC, MC
³¹ Hole Size	³² Casing & Tubing Size	³³ Depth Set	³⁴ Sacks Cement		

VI. Well Test Data

³⁵ Date New Oil	³⁶ Gas Delivery Date	³⁷ Test Date	³⁸ Test Length	³⁹ Tbg. Pressure	⁴⁰ Csg. Pressure
⁴¹ Choke Size	⁴² Oil	⁴³ Water	⁴⁴ Gas	⁴⁵ AOF	⁴⁶ Test Method

⁴⁷ I hereby certify that the rules of the Oil Conservation Division have been complied with and that the information given above is true and complete to the best of my knowledge and belief. Signature: 		OIL CONSERVATION DIVISION Approved by:  Title:  Approval Date: NOV 30 2005	
Printed name: Tina Huerta			
Title: Regulatory Compliance Supervisor			
E-mail Address: tinah@ypcnm.com			
Date: November 21, 2005	Phone: (505) 748-1471		