

# OCD-ARTESIA

Form 3160-5  
(February 2005)

## UNITED STATES DEPARTMENT OF THE INTERIOR BUREAU OF LAND MANAGEMENT

### SUNDRY NOTICES AND REPORTS ON WELLS

*Do not use this form for proposals to drill or to re-enter an abandoned well. Use Form 3160-3 (APD) for such proposals.*

FORM APPROVED  
OMB No. 1004-0137  
Expires: March 31, 2007

5. Lease Serial No.  
NM-101081

6. If Indian, Allottee or Tribe Name

7. If Unit or CA/Agreement, Name and/or No.

8. Well Name and No.  
1625 FED COM #271

9. API Well No.  
30-015-34195

10. Field and Pool, or Exploratory Area  
Cottonwood Creek-Wolfcamp

11. County or Parish, State  
EDDY, NM

**SUBMIT IN TRIPLICATE- Other instructions on reverse side.**

1. Type of Well  
☐ Oil Well ☒ Gas Well ☐ Other

**RECEIVED**

2. Name of Operator  
LCX Energy, LLC

**MAR 02 2006**

3a. Address  
110 N. MARIENFELD, SUITE 200

3b. Phone No. **432-687-1575**

4. Location of Well (Footage, Sec., T., R., M., or Survey Description)  
200' FNL & 700' FWL, SEC 27, T16S, R25E


#### 12. CHECK APPROPRIATE BOX(ES) TO INDICATE NATURE OF NOTICE, REPORT, OR OTHER DATA

TYPE OF SUBMISSION	TYPE OF ACTION			
<input type="checkbox"/> Notice of Intent	<input type="checkbox"/> Acidize	<input type="checkbox"/> Deepen	<input type="checkbox"/> Production (Start/Resume)	<input type="checkbox"/> Water Shut-Off
<input checked="" type="checkbox"/> Subsequent Report	<input type="checkbox"/> Alter Casing	<input type="checkbox"/> Fracture Treat	<input checked="" type="checkbox"/> Reclamation	<input type="checkbox"/> Well Integrity
<input type="checkbox"/> Final Abandonment Notice	<input type="checkbox"/> Casing Repair	<input type="checkbox"/> New Construction	<input type="checkbox"/> Recomplete	<input type="checkbox"/> Other _____
	<input type="checkbox"/> Change Plans	<input type="checkbox"/> Plug and Abandon	<input type="checkbox"/> Temporarily Abandon	
	<input type="checkbox"/> Convert to Injection	<input type="checkbox"/> Plug Back	<input type="checkbox"/> Water Disposal	

13. Describe Proposed or Completed Operation (clearly state all pertinent details, including estimated starting date of any proposed work and approximate duration thereof. If the proposal is to deepen directionally or recompleat horizontally, give subsurface locations and measured and true vertical depths of all pertinent markers and zones. Attach the Bond under which the work will be performed or provide the Bond No. on file with BLM/BIA. Required subsequent reports must be filed within 30 days following completion of the involved operations. If the operation results in a multiple completion or recompleat in a new interval, a Form 3160-4 must be filed once testing has been completed. Final Abandonment Notices must be filed only after all requirements, including reclamation, have been completed, and the operator has determined that the site is ready for final inspection.)

**PLEASE FIND THE ATTACHED DIAGRAM SHOWING THE BEFORE AND AFTER PAD SITE RECLAMATION PLAN FOR THE 1625 FED COM 271. ALL RECLAIMED AREAS WILL BE RESEEDD AS PER BLM STANDARDS LISTED IN THE APPROVED APD.**

**THE STATE FORM C - 144 HAS BEEN FILED WITH THE STATE (COPY ATTACHED) AND WORK WILL START 2/10/06.**



14. I hereby certify that the foregoing is true and correct  
Name (Printed/Typed)

**Kancia David**

Title **Regulatory Analyst**

Signature

*Kancia David*

Date

**02/13/2006**

#### THIS SPACE FOR FEDERAL OR STATE OFFICE USE

Approved by \_\_\_\_\_

Title \_\_\_\_\_

Date \_\_\_\_\_

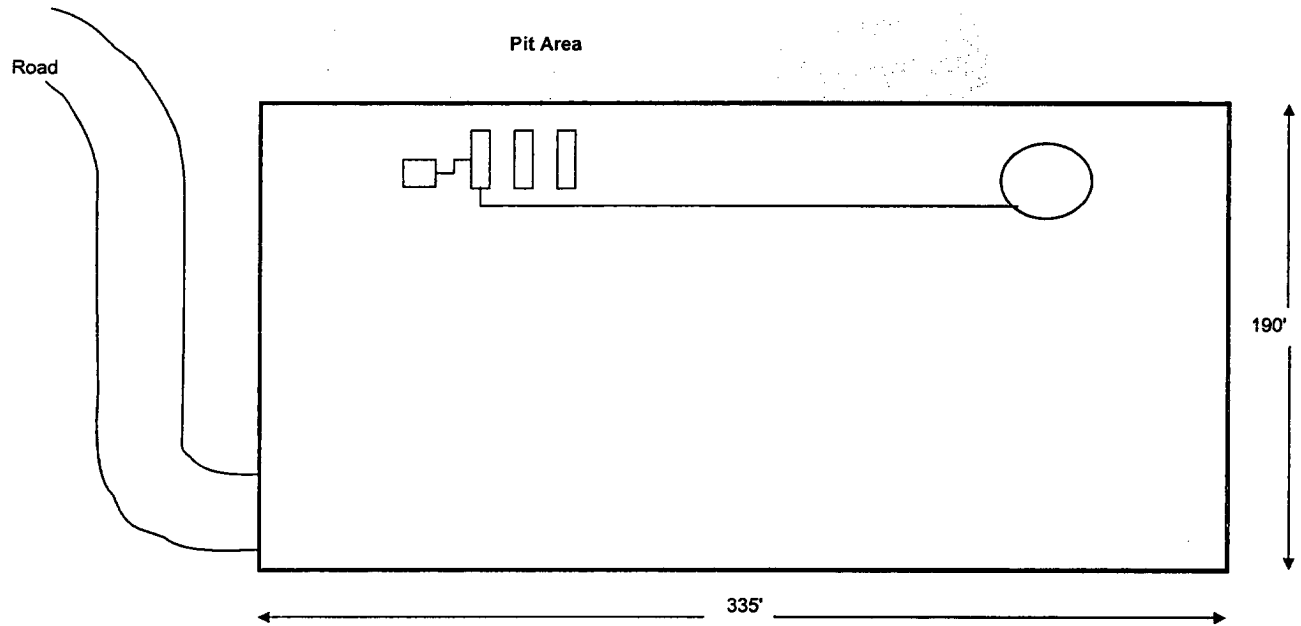
Conditions of approval, if any, are attached. Approval of this notice does not warrant or certify that the applicant holds legal or equitable title to those rights in the subject lease which would entitle the applicant to conduct operations thereon.

Office \_\_\_\_\_

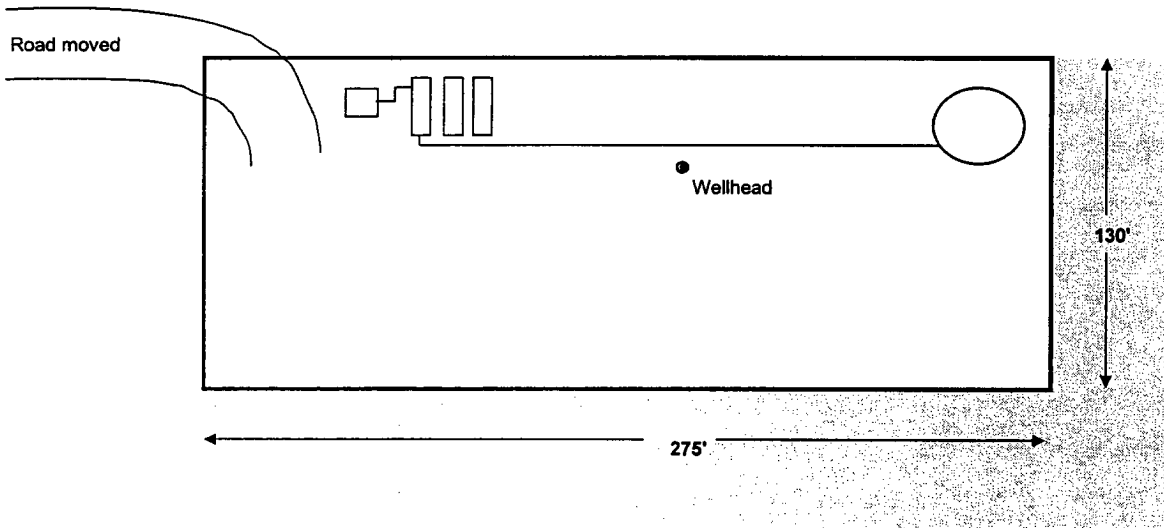
Title 18 U.S.C. Section 1001 and Title 43 U.S.C. Section 1212, make it a crime for any person knowingly and willfully to make to any department or agency of the United States any false, fictitious or fraudulent statements or representations as to any matter within its jurisdiction.

(Instructions on page 2)

1625 Fed Com 271  
200' FNL & 700' FWL, Sec 27, T16S & R25E  
Eddy Co., New Mexico  
30-015-34195



Existing Pad Site



Reclaimed Pad Site