

District I
1625 N. French Dr., Hobbs, NM 88240

District II
811 S. First St., Artesia, NM 88210

District III
1000 Rio Brazos Rd., Aztec, NM 87410

District IV
1220 S. St. Francis Dr., Santa Fe, NM 87505

State of New Mexico
Energy, Minerals & Natural Resources
NM OIL CONSERVATION
ARTESIA DISTRICT

Form C-104
Revised August 1, 2011

Oil Conservation Division
1220 South St. Francis Dr.
Santa Fe, NM 87505

Submit one copy to appropriate District Office

☒ AMENDED REPORT

RECEIVED

I. REQUEST FOR ALLOWABLE AND AUTHORIZATION TO TRANSPORT

¹ Operator name and Address OXY USA WTP LP P.O. BOX 50250 MIDLAND, TX 79710		² OGRID Number 192463
		³ Reason for Filing Code/ Effective Date POOL CORRECTION
⁴ API Number 30 - 015-40072	⁵ Pool Name EMPIRE GLORIETA YESO, EAST	⁶ Pool Code 96610 <i>10-1-15</i>
⁷ Property Code: 309604	⁸ Property Name: TIGGER 9 STATE	⁹ Well Number: 1

II. ¹⁰ Surface Location

Ul or lot no.	Section	Township	Range	Lot Idn	Feet from the	North/South Line	Feet from the	East/West line	County
K	9	17S	29E		2287	SOUTH	1957	WEST	EDDY

¹¹ Bottom Hole Location

UL or lot no.	Section	Township	Range	Lot Idn	Feet from the	North/South line	Feet from the	East/West line	County
12 Lse Code S	13 Producing Method Code : P	14 Gas Connection Date: N/A	15 C-129 Permit Number	16 C-129 Effective Date	17 C-129 Expiration Date				

III. Oil and Gas Transporters

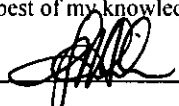
¹⁸ Transporter OGRID	¹⁹ Transporter Name and Address	²⁰ O/G/W
239284	OCCIDENTAL ENERGY TRANSPORTATION (BRIDGER LLC)	O
246624	DCP MIDSTREAM, LP	G

IV. Well Completion Data

²¹ Spud Date 10/01/12	²² Ready Date 11/02/12	²³ TD 5254'	²⁴ PBTD 5209'	²⁵ Perforations 3972-5186'	²⁶ DHC, MC
²⁷ Hole Size	²⁸ Casing & Tubing Size	²⁹ Depth Set	³⁰ Sacks Cement		
14-3/4"	11-3/4"	463'	600		
10-5/8 - 7-7/8"	5-1/2"	5254'	1800		
	2-7/8"	3862'	0		

V. Well Test Data

³¹ Date New Oil 11/19/12	³² Gas Delivery Date	³³ Test Date 11/19/12	³⁴ Test Length 24 HRS.	³⁵ Tbg. Pressure 205	³⁶ Csg. Pressure 94
³⁷ Choke Size	³⁸ Oil 259	³⁹ Water 685	⁴⁰ Gas 120		⁴¹ Test Method P

⁴² I hereby certify that the rules of the Oil Conservation Division have been complied with and that the information given above is true and complete to the best of my knowledge and belief.
Signature: 

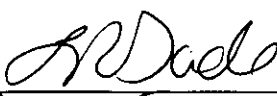
Printed name:
JANA MENDIOLA

Title:
REGULATORY COORDINATOR

E-mail Address:
janalyn_mendiola@oxy.com

Date: **10/05/15** Phone: **432-685-5936**

OIL CONSERVATION DIVISION

Approved by: 

Title: **D. St. P. Spewison**

Approval Date: **10/14/2015**

NM OIL CONSERVATION

ARTESIA DISTRICT

District I
1625 N. French Dr., Hobbs, NM 88240
District II
1301 W. Grand Avenue, Artesia, NM 88210
District III
1000 Rio Brazos Rd., Aztec, NM 87410
District IV
1220 S. St. Francis Dr., Santa Fe, NM 87505

State of New Mexico
Energy, Minerals & Natural Resources Department
OIL CONSERVATION DIVISION
1220 South St. Francis Dr.
Santa Fe, NM 87505

OCT 08 2015

Form C-102

Revised October 12, 2005

Submit to Appropriate District Office

State Lease- 4 Copies

Fee Lease- 3 Copies

☒ AMENDED REPORT

WELL LOCATION AND ACREAGE DEDICATION PLAT

API Number 30-015-40072	Pool Code 96610	Pool Name EMPIRE GLORIETA YESO, EAST
Property Code 309604	Property Name TIGGER "9" STATE	Well Number 1
GRID No. 192463	Operator Name OXY USA WTP LP	Elevation 3581.3'

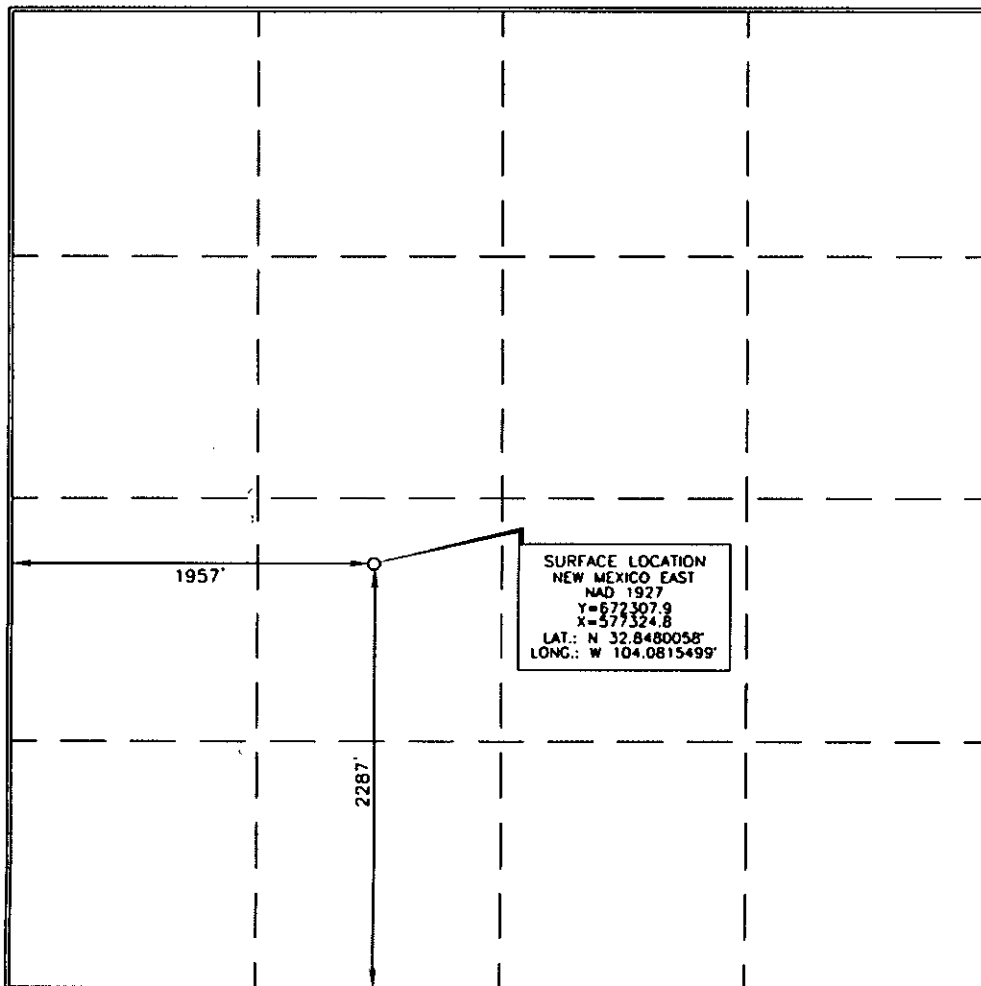
Surface Location

UL or lot no.	Section	Township	Range	Lot Idn	Feet from the	North/South line	Feet from the	East/West line	County
K	9	17 SOUTH	29 EAST, N.M.P.M.		2287'	SOUTH	1957'	WEST	EDDY

Bottom Hole Location If Different From Surface

UL or lot no.	Section	Township	Range	Lot Idn	Feet from the	North/South line	Feet from the	East/West line	County
Dedicated Acres 40	Joint or Infill N	Consolidation Code	Order No.						

No allowable will be assigned to this completion until all interests have been consolidated or a non-standard unit has been approved by the division.



OPERATOR CERTIFICATION

I hereby certify that the information contained herein is true and complete to the best of my knowledge and belief, and that this organization either owns a working interest or unleased mineral interest in the land including the proposed bottom hole location or has a right to drill this well at this location pursuant to a contract with an owner of such a mineral or working interest, or to a voluntary pooling agreement or a compulsory pooling order heretofore entered by the division.

[Signature] **10/5/15**
Signature Date
Jana Mendiola
Printed Name

SURVEYOR CERTIFICATION

I hereby certify that the well location shown on this plat was located from field notes of actual surveys made by me or under my supervision, and that the same is true and correct to the best of my belief.

15079
OCTOBER 27, 2011
Date of Survey
Signature and Seal of Professional Surveyor
[Signature] **11/9/2011**
Certificate Number 15079

WO# 111027WL-a (KA)