

District I
1625 N. French Dr., Hobbs, NM 88240
District II
811 S. First St., Artesia, NM 88210
District III
1000 Rio Brazos Rd., Aztec, NM 87410
District IV
1220 S. St. Francis Dr., Santa Fe, NM 87505

State of New Mexico
Energy, Minerals & Natural Resources

Form C-104
Revised August 1, 2011

Oil Conservation Division
1220 South St. Francis Dr.
Santa Fe, NM 87505

Submit one copy to appropriate District Office

☒ AMENDED REPORT

I. REQUEST FOR ALLOWABLE AND AUTHORIZATION TO TRANSPORT

¹ Operator name and Address Cimarex Energy Co. 600 N. Marienfeld St., Ste. 600 Midland, TX 79701		² OGRID Number 215099
		³ Reason for Filing Code/ Effective Date New Pool assignment: 11/2015
⁴ API Number 30 -015-41426	⁵ Pool Name Forty Niner Ridge; Bone Spring	⁶ Pool Code 24720
⁷ Property Code 39937	⁸ Property Name Sandy Federal	⁹ Well Number 2011

II. ¹⁰ Surface Location

Ul or lot no. P	Section 23	Township 23S	Range 30E	Lot Idn	Feet from the 285	North/South Line South	Feet from the 250	East/West line East	County Eddy
--------------------	---------------	-----------------	--------------	---------	----------------------	---------------------------	----------------------	------------------------	----------------

¹¹ Bottom Hole Location

UL or lot no. A	Section 24	Township 23S	Range 30E	Lot Idn	Feet from the 330	North/South line North	Feet from the 987	East/West line West	County Eddy
--------------------	---------------	-----------------	--------------	---------	----------------------	---------------------------	----------------------	------------------------	----------------

¹² Lse Code F	¹³ Producing Method Code P	¹⁴ Gas Connection Date 8/30/13	¹⁵ C-129 Permit Number	¹⁶ C-129 Effective Date	¹⁷ C-129 Expiration Date
-----------------------------	---	---	-----------------------------------	------------------------------------	-------------------------------------



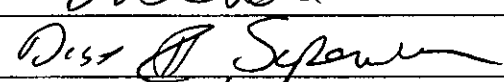
III. Oil and Gas Transporters

¹⁸ Transporter OGRID	¹⁹ Transporter Name and Address	²⁰ O/G/W
21778	Sunoco Inc. R & M P O Box 2039; Tulsa OK	
226737	DCP Mistream 370 17th St, Ste 2500; Denver CO	
	NM OIL CONSERVATION ARTESIA DISTRICT FEB 29 2016 RECEIVED	

IV. Well Completion Data

²¹ Spud Date 7/6/13	²² Ready Date 8/30/13	²³ TD 14735	²⁴ PBTD 14732	²⁵ Perforations 10102-14715	²⁶ DIIC, MC
²⁷ Hole Size	²⁸ Casing & Tubing Size	²⁹ Depth Set	³⁰ Sacks Cement		
17 1/2	13 3/8	371	400		
12 1/4	9 5/8	4167	1400		
8 1/2	5 1/2	14735	2200 TOC 2820'		
	2 7/8	8646			

V. Well Test Data

³¹ Date New Oil	³² Gas Delivery Date	³³ Test Date	³⁴ Test Length	³⁵ Tbg. Pressure	³⁶ Csg. Pressure
³⁷ Choke Size	³⁸ Oil	³⁹ Water	⁴⁰ Gas		⁴¹ Test Method
⁴² I hereby certify that the rules of the Oil Conservation Division have been complied with and that the information given above is true and complete to the best of my knowledge and belief. Signature: 			OIL CONSERVATION DIVISION		
Printed name: Terri Stathem			Approved by: 		
Title: Regulatory			Title: 		
E-mail Address: tstathem@cimarex.com			Approval Date: 2-24-16		
Date: 2/24/16		Phone: 432-620-1936			