

District I
1625 N. French Dr., Hobbs, NM 88240
District II
811 S. First St., Artesia, NM 88210
District III
1000 Rio Brazos Rd., Aztec, NM 87410
District IV
1220 S. St. Francis Dr., Santa Fe, NM 87505

State of New Mexico
Energy, Minerals & Natural Resources

Form C-104
Revised August 1, 2011

Oil Conservation Division
1220 South St. Francis Dr.
Santa Fe, NM 87505

Submit one copy to appropriate District Office

☒ AMENDED REPORT

I. REQUEST FOR ALLOWABLE AND AUTHORIZATION TO TRANSPORT

¹ Operator name and Address Apache Corporation 303 Veterans Airport Lane Suite 1000 Midland TX 79705		² OGRID Number 873
		³ Reason for Filing Code/ Effective Date Consolidation - 11/1/13
⁴ API Number 30-015-42907	⁵ Pool Name Cedar Lake; Glorieta- Yeso	⁶ Pool Code 96831
⁷ Property Code 315935	⁸ Property Name Cedar Lake Federal CA	⁹ Well Number 652H

II. ¹⁰Surface Location

U1 or lot no.	Section	Township	Range	Lot Idn	Feet from the	North/South Line	Feet from the	East/West line	County
		17S	31E						EDDY CO, NM

¹¹ Bottom Hole Location

U1. or lot no.	Section	Township	Range	Lot Idn	Feet from the	North/South line	Feet from the	East/West line	County
		17S	31E						EDDY CO, NM
¹² Lse Code F	¹³ Producing Method Code	¹⁴ Gas Connection Date	¹⁵ C-129 Permit Number	¹⁶ C-129 Effective Date	¹⁷ C-129 Expiration Date				



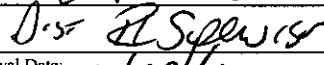
III. Oil and Gas Transporters

¹⁸ Transporter OGRID	¹⁹ Transporter Name and Address	²⁰ O/G/W
	SEE ATTACHED ORIGINAL C 104	
	NM OIL CONSERVATION	
	ARTESIA DISTRICT	
	FEB 29 2016	
	RECEIVED	

IV. Well Completion Data

²¹ Spud Date	²² Ready Date	²³ TD	²⁴ PBTD	²⁵ Perforations	²⁶ DHC, MC
²⁷ Hole Size	²⁸ Casing & Tubing Size	²⁹ Depth Set	³⁰ Sacks Cement		
			sx Class C		
			sx Class C		
			sx Class C		
Tubing					

V. Well Test Data

³¹ Date New Oil	³² Gas Delivery Date	³³ Test Date	³⁴ Test Length 24 hrs	³⁵ Tbg. Pressure	³⁶ Csg. Pressure
³⁷ Choke Size	³⁸ Oil	³⁹ Water	⁴⁰ Gas		⁴¹ Test Method P
⁴² I hereby certify that the rules of the Oil Conservation Division have been complied with and that the information given above is true and complete to the best of my knowledge and belief. Signature: 			OIL CONSERVATION DIVISION		
Printed name: Emily Follis			Approved by: 		
Title: Reg Analyst			Title: 		
E-mail Address: emily.follis@apachecorp.com			Approval Date: 2/29/16		
Date: 02/19/2016		Phone: 432-818-1801			

District I
1625 N. French Dr., Hobbs, NM 88240
District II
811 S. First St., Artesia, NM 88210
District III
1000 Rio Brazos Rd., Aztec, NM 87410
District IV
1220 S. St. Francis Dr., Santa Fe, NM 87505

State of New Mexico
Energy, Minerals & Natural Resources

Form C-104
Revised August 1, 2011

Oil Conservation Division
1220 South St. Francis Dr.
Santa Fe, NM 87505

Submit one copy to appropriate District Office

☐ AMENDED REPORT

I. REQUEST FOR ALLOWABLE AND AUTHORIZATION TO TRANSPORT

¹ Operator name and Address Apache Corporation 303 Veterans Airpark Lane Suite 1000 Midland TX 79705		² OGRID Number 873
		³ Reason for Filing Code/ Effective Date NW / 9/5/2015
⁴ API Number 30-015-42907	⁵ Pool Name Cedar Lake; Glorieta-Yeso	⁶ Pool Code 96831
⁷ Property Code 308724	⁸ Property Name NFE Federal	⁹ Well Number 052H

II. ¹⁰ Surface Location

UL or lot no.	Section	Township	Range	Lot Idn	Feet from the	North/South Line	Feet from the	East/West line	County
A	6	17S	31E	1	485	North	1025	East	Eddy

¹¹ Bottom Hole Location

UL or lot no.	Section	Township	Range	Lot Idn	Feet from the	North/South line	Feet from the	East/West line	County
A	6	17S	31E	4	483	North	332	West	Eddy
¹² Lse Code F	¹³ Producing Method Code P	¹⁴ Gas Connection Date 9/5/2015	¹⁵ C-129 Permit Number	¹⁶ C-129 Effective Date	¹⁷ C-129 Expiration Date				

III. Oil and Gas Transporters

¹⁸ Transporter OGRID	¹⁹ Transporter Name and Address	²⁰ O/G/W
221115	Frontier Field Services LLC 4200 East Skelly Drive Suite 700 Tulsa OK 74135	G
252293	Holly Energy Pipeline 311 W Quay / PO Box 1360 Artesia NM 88210	O
NM OIL CONSERVATION ARTESIA DISTRICT SEP 24 2015 FEB 29 2016 RECEIVED		
RECEIVED		

IV. Well Completion Data

²¹ Spud Date 04/25/2015	²² Ready Date 9/5/2015	²³ TD 8350'MD/4896'VD	²⁴ PBD 8335'MD/4439'VC	²⁵ Perforations 5222'-8335'	²⁶ DHC, MC
²⁷ Hole Size 17-1/2"	²⁸ Casing & Tubing Size 13-3/8"	²⁹ Depth Set 403'	³⁰ Sacks Cement 470 sx Class C		
12-1/4"	9-5/8"	3513'	1450 sx Class C		
8-1/2"	7" & 5-1/2"	4439' / 8335'	500 sx Class C		
Tubing	2-7/8"	4677'			

V. Well Test Data

³¹ Date New Oil 9/5/2015	³² Gas Delivery Date 9/5/2015	³³ Test Date 9/14/2015	³⁴ Test Length 24 hrs	³⁵ Tbg. Pressure	³⁶ Csg. Pressure
³⁷ Choke Size	³⁸ Oil 451	³⁹ Water 1689	⁴⁰ Gas 659		⁴¹ Test Method P
⁴² I hereby certify that the rules of the Oil Conservation Division have been complied with and that the information given above is true and complete to the best of my knowledge and belief. Signature: <i>Reesa Fisher</i>			OIL CONSERVATION DIVISION Approved by: <i>[Signature]</i> Title: <i>[Signature]</i> Approval Date: 9-24-15 Pending BLM approvals will subsequently be reviewed and scanned <i>[Signature]</i>		
Printed name: Reesa Fisher					
Title: Sr Staff Reg Analyst					
E-mail Address: Reesa.Fisher@apachecorp.com					
Date: 9/15/2015	Phone: 432-818-1062				