

UNITED STATES
DEPARTMENT OF THE INTERIOR
BUREAU OF LAND MANAGEMENTNMOCD
ArtesiaFORM APPROVED
OMB NO. 1004-0137
Expires: January 31, 2018**SUNDRY NOTICES AND REPORTS ON WELLS**
*Do not use this form for proposals to drill or to re-enter an abandoned well. Use form 3160-3 (APD) for such proposals.***SUBMIT IN TRIPLICATE - Other instructions on page 2**

1. Type of Well <input type="checkbox"/> Oil Well <input checked="" type="checkbox"/> Gas Well <input type="checkbox"/> Other		5. Lease Serial No. Multiple--See Attached
2. Name of Operator MEWBOURNE OIL COMPANY Contact: JACKIE LATHAN E-Mail: jlathan@mewbourne.com		6. If Indian, Allottee or Tribe Name
3a. Address P O BOX 5270 HOBBS, NM 88241	3b. Phone No. (include area code) Ph: 575-393-5905	7. If Unit or CA/Agreement, Name and/or No. Multiple--See Attached
4. Location of Well (Footage, Sec., T., R., M., or Survey Description) Multiple--See Attached		8. Well Name and No. Multiple--See Attached
		9. API Well No. Multiple--See Attached
		10. Field and Pool or Exploratory Area Multiple--See Attached
		11. County or Parish, State EDDY COUNTY, NM

12. CHECK THE APPROPRIATE BOX(ES) TO INDICATE NATURE OF NOTICE, REPORT, OR OTHER DATA

TYPE OF SUBMISSION	TYPE OF ACTION			
<input checked="" type="checkbox"/> Notice of Intent	<input type="checkbox"/> Acidize	<input type="checkbox"/> Deepen	<input type="checkbox"/> Production (Start/Resume)	<input type="checkbox"/> Water Shut-Off
<input type="checkbox"/> Subsequent Report	<input type="checkbox"/> Alter Casing	<input type="checkbox"/> Hydraulic Fracturing	<input type="checkbox"/> Reclamation	<input type="checkbox"/> Well Integrity
<input type="checkbox"/> Final Abandonment Notice	<input type="checkbox"/> Casing Repair	<input type="checkbox"/> New Construction	<input type="checkbox"/> Recomplete	<input checked="" type="checkbox"/> Other
	<input type="checkbox"/> Change Plans	<input type="checkbox"/> Plug and Abandon	<input type="checkbox"/> Temporarily Abandon	Surface Commingling
	<input type="checkbox"/> Convert to Injection	<input type="checkbox"/> Plug Back	<input type="checkbox"/> Water Disposal	

13. Describe Proposed or Completed Operation: Clearly state all pertinent details, including estimated starting date of any proposed work and approximate duration thereof. If the proposal is to deepen directionally or recompleate horizontally, give subsurface locations and measured and true vertical depths of all pertinent markers and zones. Attach the Bond under which the work will be performed or provide the Bond No. on file with BLM/BIA. Required subsequent reports must be filed within 30 days following completion of the involved operations. If the operation results in a multiple completion or recompleation in a new interval, a Form 3160-4 must be filed once testing has been completed. Final Abandonment Notices must be filed only after all requirements, including reclamation, have been completed and the operator has determined that the site is ready for final inspection.

Mewbourne Oil Company requests approval to Surface Commingle gas production and on the following wells as well as off lease measurement, storage, & sales of oil production for Burton 4 Fed Com

#4H:

Burton 4 Fed #3H Sec4, T20S, R29E. 30-015-37816

Burton 4 Fed Com #4H Sec4, T20S, R29E. 30-015-37816

NM OIL CONSERVATION
ARTESIA DISTRICT

FEB 06 2017

Accepted for record - NMOCD
R.S. 2-22-2017SEE ATTACHED FOR
CONDITIONS OF APPROVAL

RECEIVED

14. I hereby certify that the foregoing is true and correct. Electronic Submission #255487 verified by the BLM Well Information System For MEWBOURNE OIL COMPANY, sent to the Carlsbad Committed to AFMSS for processing by CATHY QUEEN on 06/12/2015 (15CQ0293SE)	
Name (Printed/Typed) REID SHARPE	Title ENGINEER
Signature (Electronic Submission)	Date 08/01/2014
THIS SPACE FOR FEDERAL OR STATE OFFICE USE	
Approved By	Title
Conditions of approval, if any, are attached. Approval of this notice does not warrant or certify that the applicant holds legal or equitable title to those rights in the subject lease which would entitle the applicant to conduct operations thereon.	Office
Title 18 U.S.C. Section 1001 and Title 43 U.S.C. Section 1212, make it a crime for any person knowingly and willfully to make to any department or agency of the United States any false, fictitious or fraudulent statements or representations as to any matter within its jurisdiction.	

(Instructions on page 2)

**** BLM REVISED ** BLM REVISED ** BLM REVISED ** BLM REVISED ** BLM REVISED ****

Additional data for EC transaction #255487 that would not fit on the form

5. Lease Serial No., continued

NMNM0209083
NMNM90807

7. If Unit or CA/Agreement, Name and No., continued

NMNM129509
NMNM131446
NMNM133019
NM061P3587C448

Wells/Facilities, continued

Agreement	Lease	Well/Fac Name, Number	API Number	Location
NMNM0209083	NMNM0209083	BURTON 4 FEDERAL 3H	30-015-37816-00-S1	Sec 4 T20S R29E NENE Lot A 810FNL 200FEL
NMNM129509	NMNM11607	BURTON 4 FED COM 4H	30-015-40204-00-S1	Sec 4 T20S R29E SENE 2120FNL 330FEL
NMNM72588	NMNM58929	BURTON 4 FED 1	30-015-25459-00-S1	Sec 4 T20S R29E SWNE
NMNM131446	NMNM0144698	BURTON 4 IL FED COM 1H	30-015-41156-00-S1	Sec 4 T20S R29E NESE 1855FSL 0150FEL
NMNM133019	NMNM0144698	BURTON 4 PM FEDERAL COM 1H	30-015-41827-00-S1	Sec 4 T20S R29E SESE 350FSL 120FEL
NMNM90807	NMNM90807	WESSON 33 FEDERAL 1	30-015-35266-00-S1	32.354598 N Lat, 104.041684 W Lon Sec 33 T19S R29E SESE 660FSL 810FEL

10. Field and Pool, continued

PARKWAY

Revisions to Operator-Submitted EC Data for Sundry Notice #255487

	Operator Submitted	BLM Revised (AFMSS)
Sundry Type:	SURCOM NOI	SURCOM NOI
Lease:	NMNM0209083	NMNM0209083 NMNM90807
Agreement:		NMNM129509 (NMNM129509) NMNM131446 (NMNM131446) NMNM133019 (NMNM133019) NM061P3587C448 (NMNM72588)
Operator:	MEWBOURNE OIL COMPANY PO BOX 5270 HOBBS, NM 88421 Ph: 575-393-5905	MEWBOURNE OIL COMPANY P O BOX 5270 HOBBS, NM 88241 Ph: 575.393.5905
Admin Contact:	JACKIE LATHAN AUTHORIZED REPRESENTATIVE E-Mail: jlathan@mewbourne.com Ph: 575-393-5905	JACKIE LATHAN REGULATORY E-Mail: jlathan@mewbourne.com Ph: 575-393-5905
Tech Contact:	REID SHARPE ENGINEER E-Mail: rsharpe@mewbourne.com Ph: 575-393-5905	REID SHARPE ENGINEER E-Mail: rsharpe@mewbourne.com Ph: 575-393-5905
Location:		
State:	NM	NM
County:	EDDY	EDDY
Field/Pool:	PARKWAY BONE SPRINGS	BURTON FLAT E BURTON FLAT PARKWAY
Well/Facility:	BURTON 4 FED #3H Sec 4 T20S R29E Mer NMP NENE 810FNL 200FEL	BURTON 4 FEDERAL 3H Sec 4 T20S R29E NENE Lot A 810FNL 200FEL BURTON 4 FED COM 4H Sec 4 T20S R29E SENE 2120FNL 330FEL BURTON 4 FED 1 Sec 4 T20S R29E SWNE BURTON 4 IL FED COM 1H Sec 4 T20S R29E NESE 1855FSL 0150FEL BURTON 4 PM FEDERAL COM 1H Sec 4 T20S R29E SESE 350FSL 120FEL 32.354598 N Lat, 104.041684 W Lon WESSON 33 FEDERAL 1 Sec 33 T19S R29E SESE 660FSL 810FEL

MEWBOURNE OIL COMPANY
PO BOX 5270
HOBBS, NM 88240
575-393-5905 FAX 575-397-6252

September 1, 2016

Engineering Bureau
New Mexico Oil Conservation Division
1220 S. St. Francis Drive
Santa Fe, NM 87505

Bureau Of Land Management
Attn: Jim Hughes
620 E Green Street
Carlsbad, NM 88220

RE: Surface Commingle of Federal Leases

To: Whom It May Concern

Mewbourne Oil Co is requesting permission to surface commingle gas production for the following wells:
Burton 4 Fed Com #1 located at 1980' FNL & 1980' FEL, Sec 4, T20S, R29E, Eddy Co. (API #30-015-25459), Burton 4 Fed #3H located at 1810' FNL & 200' FEL, Sec 4, T20S, R29E, Eddy Co. (API #30-015-37816), Burton 4 Fed #4H located at 2120' FNL & 330' FEL, Sec 4, T20S, R29E, Eddy Co. (API #30-015-40204), Burton 4 IL Fed Com #1H located at 1855' FSL & 150' FEL, Sec 4, T20S, R29E, Eddy Co. (API#30-015-41156), Burton 4 PM Fed Com #1H located at 350' FSL & 150' FEL, Sec 4, T20S, R29E, Eddy Co. (API #30-015-41827), Wesson 33 Fed #1 located at 660' FSL & 810' FEL, Sec 33, T19S, R29E, Eddy Co. (API #30-015-35266).

A common gas sales meter is located in the SE/SE of Section 33, T19S, R29E, Eddy Co. on Federal Lease NM-90807 .

Please find the following enclosed:

Sundry Notice of intent
Copy of Form C107B submitted to NMOCD
Cover Letter
Commingle Summary Page
Site Facility Diagram
Detailed Maps: lease boundaries, roads, well pads, flowlines & facility locations

Copy of letter sent certified to all involved parties
List of all involved parties

Signed: *Brennan Fisher*

Printed Name: Brennan Fisher
Title: Petroleum Engineer
Date: 8-30-16

OFF LEASE MEASUREMENT, SALES & STORAGE

Bureau of Land Management
Carlsbad Field Office
620 East Greene Street
Carlsbad, New Mexico 88220

Commingling proposal:

Mewbourne Oil Company is requesting approval for Surface Commingling, Off Lease Measurement, Sales, & Off Agreement Sales of natural gas from the following wells:

Federal Lease

Well Name	Location	API #	Formation	Mcfpd	BTU
Burton 4 ✓ Fed Com #1	Sec 4, T20S, R29E	30-015-25459	Morrow	30	1244

nmnm 72588

Federal Lease

Well Name	Location	API #	Formation	Mcfpd	BTU
Burton 4 ✓ Fed #3H	Sec 4, T20S, R29E	30-015- 37816	Bone Spring	150	1255

Federal Lease

Well Name	Location	API #	Formation	Mcfpd	BTU
Burton 4 ✓ Fed #4H	Sec 4, T20S, R29E	30-015- 40204	Bone Spring	200	1191

Federal Lease

Well Name	Location	API #	Formation	Mcfpd	BTU
Burton 4 IL ✓ Fed Com #1H	Sec 4, T20S, R29E	30-015- 41156	Bone Spring	175	1262

nmnm 131446

Federal Lease

Well Name	Location	API #	Formation	Mcfpd	BTU
Burton 4 PM ✓ Fed Com #1H	Sec 4, T20S, R29E	30-015- 41827	Bone Spring	225	1279

nmnm 133019

Federal Lease

Well Name	Location	API #	Formation	Mcfpd	BTU
Wesson 33 Fed #1	Sec 33, T19S, R29E	30-015- 35266	Morrow	100	1130

nmnm 90807

Gas metering:

Each well will have an individual EFM regularly calibrated to API, NMOCD, and BLM specifications located near the separation equipment. The gas production from the wells listed above will be measured, commingled, and sold off lease using the well test method.

Process and Flow Descriptions:

An Enterprise common gas sales meter (68723-01) is located in Sec.33, T19S, R29E. This meter is calibrated on a regular basis per API, NMOCD, and BLM specifications.

The commingling of production is in the interest of conservation and waste and will result in the most effective economic means of producing the reserves in place from the affected wells and will not result in reduced royalty or improper measurement of production. The proposed commingling will reduce operating expenses as well as reduce the surface facility footprint and overall emissions.

Mewbourne Oil Company understands the requested approval will not constitute the granting of any right-of-way or construction rights not granted by the lease instrument. Additionally, Mewbourne Oil Company will submit within 30 days, an application for right-of-way approval to the BLM and NMOCD section in your office, if we have not already done so.

Signed: Brennan Fisher

Printed Name: Brennan Fisher

Title: Petroleum Engineer

Date: 9-1-16

Economic Justification Work Sheet

Commingling proposal:

Federal Lease #NM-58929 9 Rate 12.5%

Well Name	MCFPD	Dry BTU @ 14.73 PSI	Value/MCF
Burton 4 Fed Com #1	100	1244	2.67

Federal Lease #NMNM 02909083 Royalty Rate 12.5%

Well Name	MCFPD	Dry BTU @ 14.73 PSI	Value/MCF
Burton 4 Fed #3H	150	1255	2.67

Federal Lease #NMNM11962 Royalty Rate 12.5%

Well Name	MCFPD	Dry BTU @ 14.73 PSI	Value/MCF
Burton 4 Fed #4H	200	1191	2.67

Federal Lease #NMNM0144698 Royalty Rate 12.5%

Well Name	MCFPD	Dry BTU @ 14.73 PSI	Value/MCF
Burton 4 IL Fed Com #1H	175	1262	2.67

Federal Lease #NMNM0144698 Royalty Rate 12.5%

Well Name	MCFPD	Dry BTU @ 14.73 PSI	Value/MCF
Burton 4 PM Fed Com #1H	225	1279	2.67

Federal Lease #NMNM90807 Royalty Rate 12.5%

Well Name	MCFPD	Dry BTU @ 14.73 PSI	Value/MCF
Wesson 33 Fed #1	100	1130	2.67

Economic Combined Production:
Royalty Rate 12.5%

MCFPD	Dry BTU @ 14.73 PSI	Value/MCF
950	1234	2.67

Signed: Brennan Fisher

Printed Name: Brennan Fisher
Title: Production Engineer
Date: 8/9/2016

DATE IN	SUSPENSE	ENGINEER	LOGGED IN	TYPE	APP NO.
---------	----------	----------	-----------	------	---------

ABOVE THIS LINE FOR DIVISION USE ONLY

NEW MEXICO OIL CONSERVATION DIVISION
- Engineering Bureau -
 1220 South St. Francis Drive, Santa Fe, NM 87505



ADMINISTRATIVE APPLICATION CHECKLIST

THIS CHECKLIST IS MANDATORY FOR ALL ADMINISTRATIVE APPLICATIONS FOR EXCEPTIONS TO DIVISION RULES AND REGULATIONS WHICH REQUIRE PROCESSING AT THE DIVISION LEVEL IN SANTA FE

Application Acronyms:

[NSL-Non-Standard Location] [NSP-Non-Standard Proration Unit] [SD-Simultaneous Dedication]
[DHC-Downhole Commingling] [CTB-Lease Commingling] [PLC-Pool/Lease Commingling]
[PC-Pool Commingling] [OLS - Off-Lease Storage] [OLM-Off-Lease Measurement]
[WFX-Waterflood Expansion] [PMX-Pressure Maintenance Expansion]
[SWD-Salt Water Disposal] [IPI-Injection Pressure Increase]
[EOR-Qualified Enhanced Oil Recovery Certification] [PPR-Positive Production Response]

[1] TYPE OF APPLICATION - Check Those Which Apply for [A]

[A] Location - Spacing Unit - Simultaneous Dedication
☐ NSL ☐ NSP ☐ SD

Check One Only for [B] or [C]

[B] Commingling - Storage - Measurement
☐ DHC ☐ CTB ☒ PLC ☐ PC ☐ OLS ☐ OLM

[C] Injection - Disposal - Pressure Increase - Enhanced Oil Recovery
☐ WFX ☐ PMX ☐ SWD ☐ IPI ☐ EOR ☐ PPR

[D] Other: Specify _____

[2] NOTIFICATION REQUIRED TO: - Check Those Which Apply, or ☐ Does Not Apply

[A] ☒ Working, Royalty or Overriding Royalty Interest Owners

[B] ☐ Offset Operators, Leaseholders or Surface Owner

[C] ☐ Application is One Which Requires Published Legal Notice

[D] ☒ Notification and/or Concurrent Approval by BLM or SLO
 U.S. Bureau of Land Management - Commissioner of Public Lands, State Land Office

[E] ☐ For all of the above, Proof of Notification or Publication is Attached, and/or,

[F] ☐ Waivers are Attached

[3] SUBMIT ACCURATE AND COMPLETE INFORMATION REQUIRED TO PROCESS THE TYPE OF APPLICATION INDICATED ABOVE.

[4] CERTIFICATION: I hereby certify that the information submitted with this application for administrative approval is **accurate** and **complete** to the best of my knowledge. I also understand that **no action** will be taken on this application until the required information and notifications are submitted to the Division.

Note: Statement must be completed by an individual with managerial and/or supervisory capacity.

<u>Brennan Fisher</u>	<u></u>	<u>Engineer</u>	<u>9-13-16</u>
Print or Type Name	Signature	Title	Date
		<u>Bfisher@newbourne.com</u>	
		e-mail Address	

District I
1625 N. French Drive, Hobbs, NM 88240
District II
811 S. First St., Artesia, NM 88210
District III
1000 Rio Brazos Road, Aztec, NM 87410
District IV
1220 S. St Francis Dr, Santa Fe, NM
87505

State of New Mexico
Energy, Minerals and Natural Resources Department

Form C-107-B
Revised August 1, 2011

OIL CONSERVATION DIVISION
1220 S. St Francis Drive
Santa Fe, New Mexico 87505

Submit the original
application to the Santa Fe
office with one copy to the
appropriate District Office.

APPLICATION FOR SURFACE COMMINGLING (DIVERSE OWNERSHIP)

OPERATOR NAME: Mewbourne Oil Company
OPERATOR ADDRESS: 761 S Cecil, Hobbs NM 88240
APPLICATION TYPE:

☐ Pool Commingling ☐ Lease Commingling ☒ Pool and Lease Commingling ☐ Off-Lease Storage and Measurement (Only if not Surface Commingled)

LEASE TYPE: ☐ Fee ☐ State ☒ Federal

Is this an Amendment to existing Order? ☐ Yes ☒ No If "Yes", please include the appropriate Order No. _____
Have the Bureau of Land Management (BLM) and State Land office (SLO) been notified in writing of the proposed commingling
☒ Yes ☐ No

(A) POOL COMMINGLING

Please attach sheets with the following information

(1) Pool Names and Codes	Gravities / BTU of Non-Commingled Production	Calculated Gravities / BTU of Commingled Production		Calculated Value of Commingled Production	Volumes

- (2) Are any wells producing at top allowables? ☐ Yes ☒ No
(3) Has all interest owners been notified by certified mail of the proposed commingling? ☒ Yes ☐ No.
(4) Measurement type: ☒ Metering ☐ Other (Specify)
(5) Will commingling decrease the value of production? ☐ Yes ☒ No If "yes", describe why commingling should be approved

(B) LEASE COMMINGLING

Please attach sheets with the following information

- (1) Pool Name and Code.
(2) Is all production from same source of supply? ☐ Yes ☐ No
(3) Has all interest owners been notified by certified mail of the proposed commingling? ☐ Yes ☐ No
(4) Measurement type: ☐ Metering ☐ Other (Specify)

(C) POOL and LEASE COMMINGLING

Please attach sheets with the following information

- (1) Complete Sections A and E.

(D) OFF-LEASE STORAGE and MEASUREMENT

Please attached sheets with the following information

- (1) Is all production from same source of supply? ☐ Yes ☒ No
(2) Include proof of notice to all interest owners.

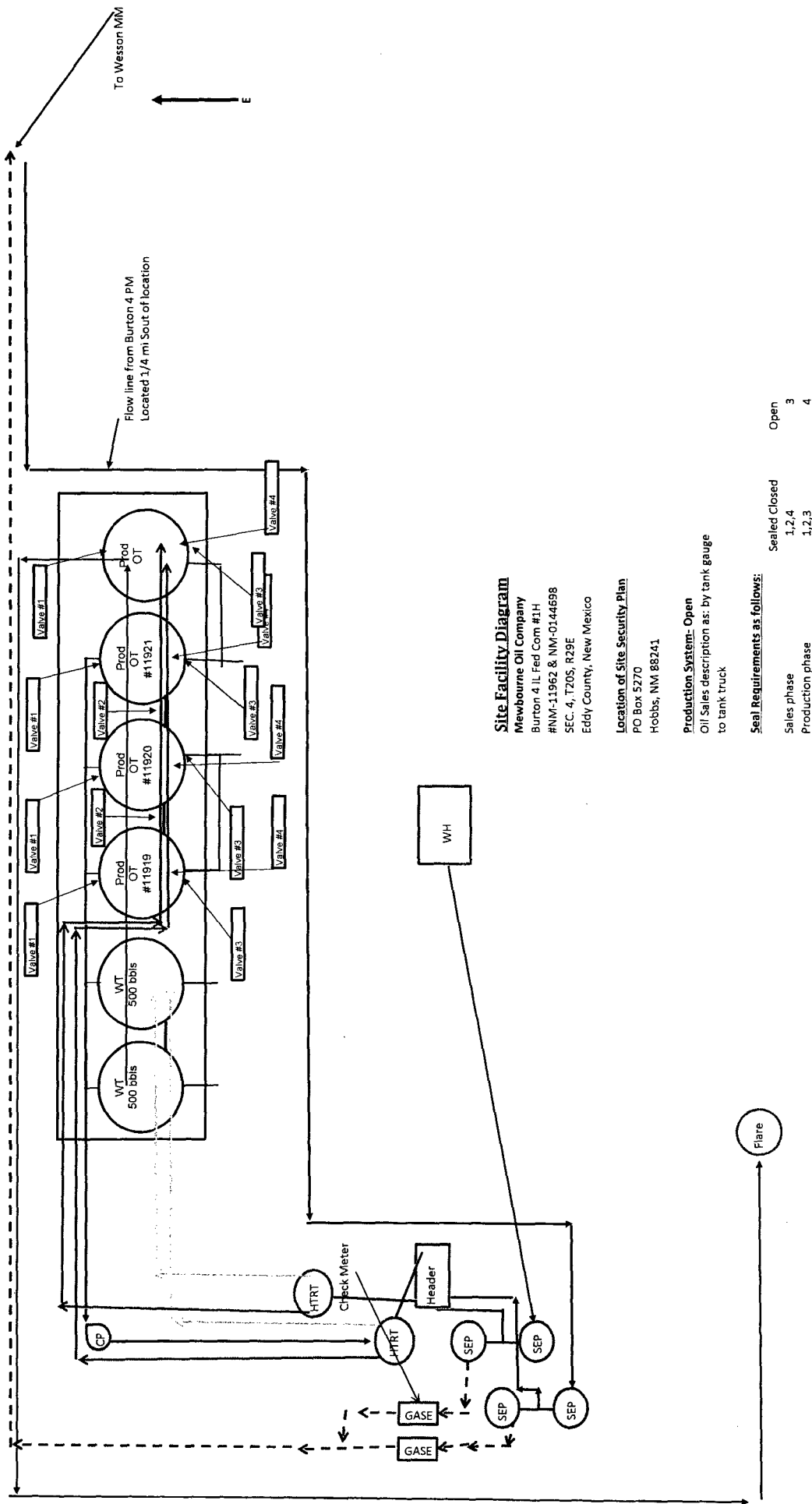
(E) ADDITIONAL INFORMATION (for all application types)

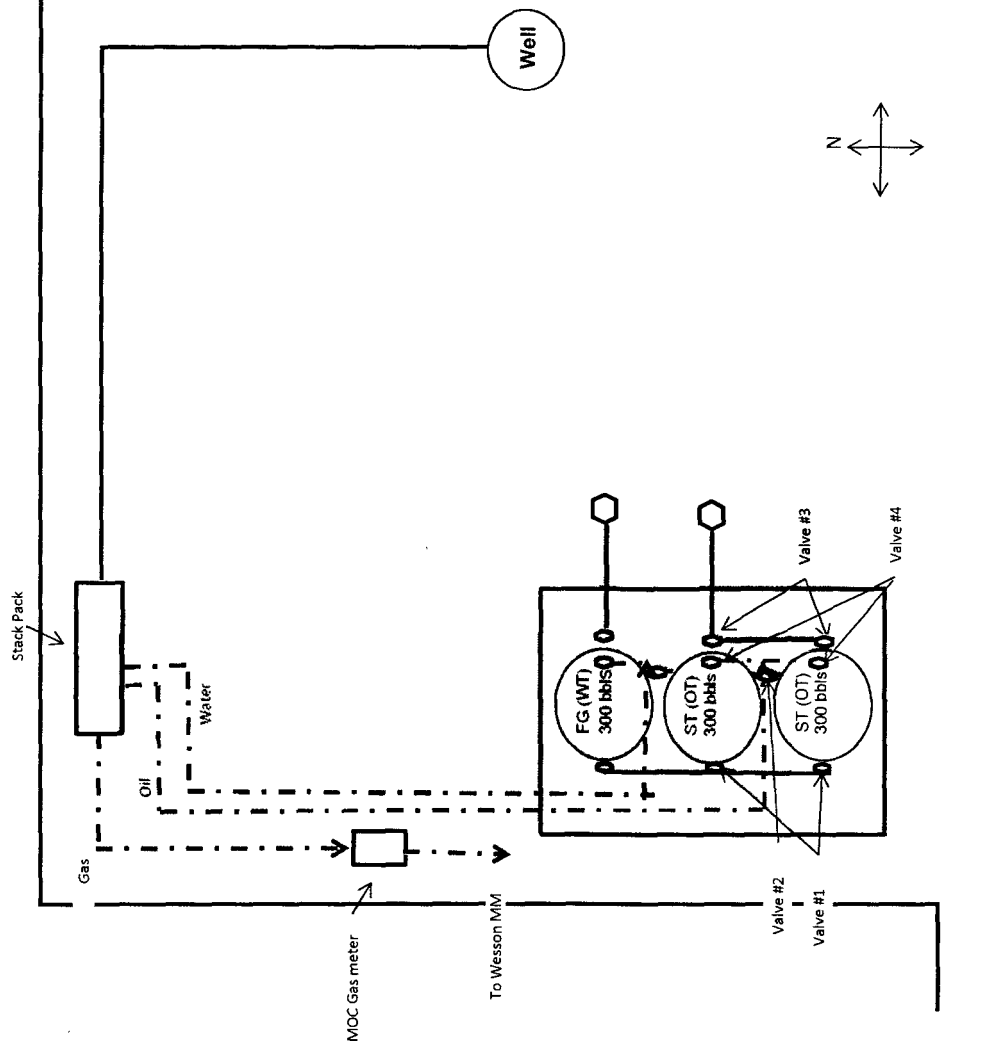
Please attach sheets with the following information

- (1) A schematic diagram of facility, including legal location.
(2) A plat with lease boundaries showing all well and facility locations. Include lease numbers if Federal or State lands are involved.
(3) Lease Names, Lease and Well Numbers, and API Numbers.

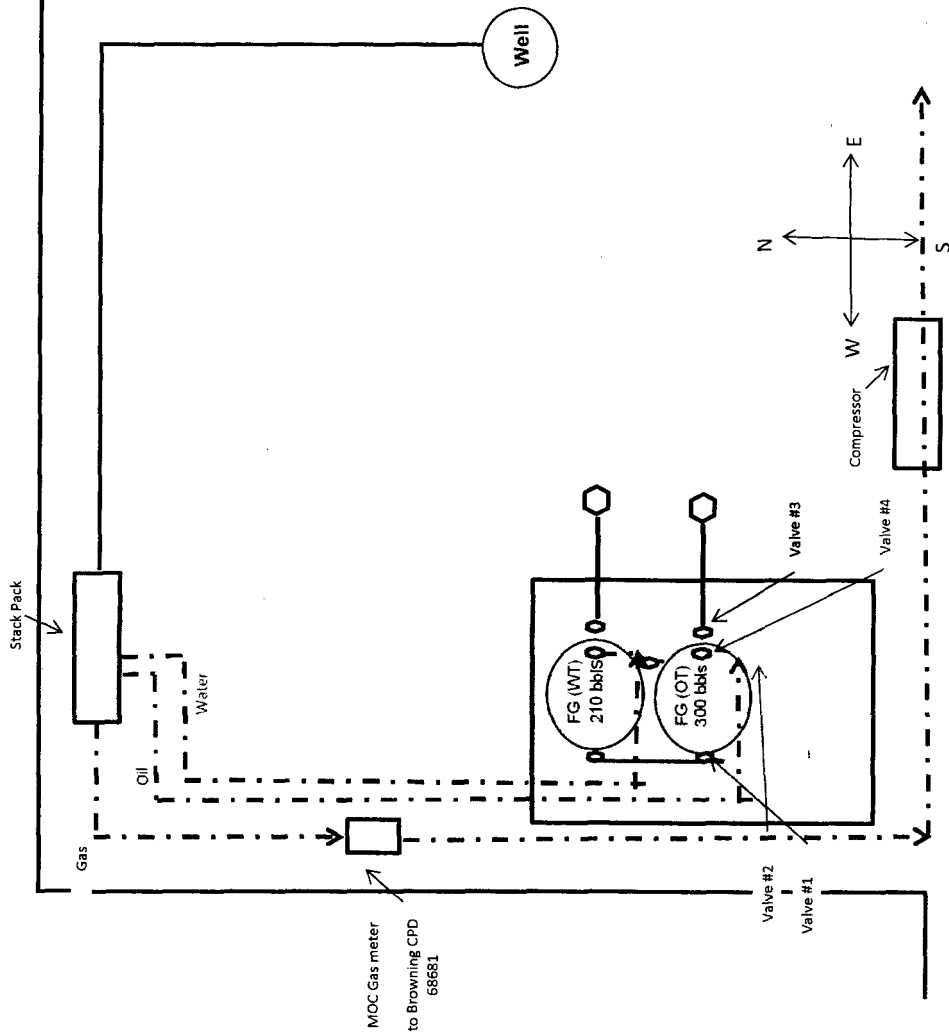
I hereby certify that the information above is true and complete to the best of my knowledge and belief.

SIGNATURE: Brennan Fisher TITLE: Engineer DATE: 9-13-16
TYPE OR PRINT NAME Brennan Fisher TELEPHONE NO.: 575-441-6660
E-MAIL ADDRESS: Bfisher@mewbourne.com





Site Facility Diagram			
Location of Site Security Plan	701 S Cecil Hobbs, NM 88240		
Operator	Mewbourne Oil Company		
Facility Name & Lease Number	Burton 4 Fed Com #1		
Facility Location	1980' FNL & 1980' FEL, Sec 4, T20S, R29E, Eddy Co.		
Wells in Facility & API			
Burton 4 Fed Com #1	30-015-25459		
Seal Requirements as follows:		Sealed Closed	Open
Sales phase		1,2,4	3
Production phase		1,2,3	4



Site Facility Diagram			
Location of Site Security Plan	701 S Cecil Hobbs, NM 88240		
Operator	Mewbourne Oil Company		
Facility Name	Wesson 33 Fed #1		
Facility Location	660' FSL & 810' FEL, Sec 33, T19S, R29E, Eddy Co.		
Wells in Facility & API			
Wesson 33 Fed #1	30-015-35266		
Seal Requirements as follows:		Sealed Closed	Open
Sales phase		1,2,4	3
Production phase		1,2,3	4

**DEPARTMENT OF THE INTERIOR
BUREAU OF LAND MANAGEMENT
CASE RECORDATION
(MASS) Serial Register Page**

Run Time: 04:41 PM

Page 1 of 4

Run Date: 09/01/2016

01 02-25-1920;041STAT0437;30USC226

Total Acres

Serial Number

Case Type 311111: O&G LSE NONCOMP PUB LAND

1,743.540

NMNM-- 0 144698

Commodity 459: OIL & GAS

Case Disposition: AUTHORIZED

Serial Number: NMNM-- 0 144698

Name & Address			Int Rel	% Interest
CAMTERRA RES PTNRS	2615 E END BLVD S	MARSHALL TX 75670	OPERATING RIGHTS	0.000000000
CAMTERRA RES PTNRS	2615 E END BLVD S	MARSHALL TX 75670	LESSEE	100.000000000
CIMAREX ENERGY CO	1700 LINCOLN ST STE 1800	DENVER CO 802034518	OPERATING RIGHTS	0.000000000
DOMINION OK TX EXPL & PROD INC	14000 QUAIL SPGS PKY #600	OKLAHOMA CITY OK 73134	OPERATING RIGHTS	0.000000000
FIVE STATES 1991-A LTD	4925 GREENVILLE AVE #1220	DALLAS TX 75206	OPERATING RIGHTS	0.000000000
FIVE STATES 1993-C	4925 GREENVILLE AVE	DALLAS TX 752064020	OPERATING RIGHTS	0.000000000
FIVE STATES 1994-B	4925 GREENVILLE AVE	DALLAS TX 752064020	OPERATING RIGHTS	0.000000000
FIVE STATES CONSOLIDATED II	4925 GREENVILLE AVE #1220	DALLAS TX 75206	OPERATING RIGHTS	0.000000000
GREENVILLE TRADING CO	1220 ONE ENERGY SQ	DALLAS TX 75206	OPERATING RIGHTS	0.000000000
ISRAMCO ENERGY LLC	11767 KATY FWY #711	HOUSTON TX 770791715	OPERATING RIGHTS	0.000000000
KHODY LAND & MINERALS CO	210 PARK AVE STE 700	OKLAHOMA CITY OK 731025600	OPERATING RIGHTS	0.000000000
MEWBOURNE OIL CO	PO BOX 7698	TYLER TX 757117698	OPERATING RIGHTS	0.000000000
OLYMPIC OG CORP	1000 LOUISIANA #6770	HOUSTON TX 77002	OPERATING RIGHTS	0.000000000
STAGHORN RES LLC	406 S BOULDER	TULSA OK 74103	OPERATING RIGHTS	0.000000000
STRATCO OPERATING CO INC	400 BUCKEYE TRAIL	AUSTIN TX 78746	OPERATING RIGHTS	0.000000000

Serial Number: NMNM-- 0 144698

Mer Twp	Rng	Sec	STyp	SNr Suff	Subdivision	District/Field Office	County	Mgmt Agency
23	0200S	0290E	001	ALIQ	SWNE,S2NW,S2;	CARLSBAD FIELD OFFICE	EDDY	BUREAU OF LAND MGMT
23	0200S	0290E	001	LOTS	2,3,4;	CARLSBAD FIELD OFFICE	EDDY	BUREAU OF LAND MGMT
23	0200S	0290E	004	ALIQ	SW;	CARLSBAD FIELD OFFICE	EDDY	BUREAU OF LAND MGMT
23	0200S	0290E	005	ALIQ	S2N2,S2;	CARLSBAD FIELD OFFICE	EDDY	BUREAU OF LAND MGMT
23	0200S	0290E	005	LOTS	1,2,3,4;	CARLSBAD FIELD OFFICE	EDDY	BUREAU OF LAND MGMT
23	0200S	0290E	006	ALIQ	E2SW,SE;	CARLSBAD FIELD OFFICE	EDDY	BUREAU OF LAND MGMT
23	0200S	0290E	006	LOTS	6,7;	CARLSBAD FIELD OFFICE	EDDY	BUREAU OF LAND MGMT
23	0200S	0290E	007	ALIQ	NENW;	CARLSBAD FIELD OFFICE	EDDY	BUREAU OF LAND MGMT
23	0200S	0290E	007	LOTS	1;	CARLSBAD FIELD OFFICE	EDDY	BUREAU OF LAND MGMT

Serial Number: NMNM-- 0 144698

Act Date	Code	Action	Action Remark	Pending Office
11/25/1960	124	APLN RECD	#1000;	
11/25/1960	888	DRAWING HELD		
01/25/1961	102	NOTICE SENT-PROD STATUS		
01/25/1961	237	LEASE ISSUED		
02/01/1961	496	FUND CODE	05;145003	
02/01/1961	530	RLTY RATE - 12 1/2%		
02/01/1961	868	EFFECTIVE DATE		
01/31/1971	235	EXTENDED	THRU 01/31/73;	
01/31/1973	235	EXTENDED	THRU 01/31/75;	
06/12/1973	500	GEOGRAPHIC NAME	UNDEFINED FLD;	
06/12/1973	510	KMA CLASSIFIED		
08/22/1973	315	RENTAL RATE DET/ADJ	\$2.00;	
08/06/1974	500	GEOGRAPHIC NAME	RUSSELL FLD;	
08/06/1974	512	KMA EXPANDED		
08/06/1974	650	HELD BY PROD - ACTUAL		

NO WARRANTY IS MADE BY BLM FOR USE OF THE DATA FOR PURPOSES NOT INTENDED BY BLM

**DEPARTMENT OF THE INTERIOR
BUREAU OF LAND MANAGEMENT
CASE RECORDATION
(MASS) Serial Register Page**

Run Time: 04:41 PM

Page 2 of 4

Run Date: 09/01/2016

10/07/1974	500	GEOGRAPHIC NAME	E RUSSELL FLD;
10/07/1974	512	KMA EXPANDED	
12/15/1974	246	LEASE COMMITTED TO CA	SW-1011;
04/06/1977	512	KMA EXPANDED	
05/15/1977	246	LEASE COMMITTED TO CA	SRM-1314;
05/31/1977	522	CA TERMINATED	SW-1011;
07/13/1979	246	LEASE COMMITTED TO CA	SCR-37;
07/19/1980	512	KMA EXPANDED	
04/24/1981	932	TRF OPER RGTS FILED	
02/03/1982	940	NAME CHANGE RECOGNIZED	ALLIED CHEMICAL/CORP
03/19/1982	932	TRF OPER RGTS FILED	
10/26/1982	140	ASGN FILED	BUSH/SPENCE
01/21/1983	567	ASGN RETURNED UNAPPROVED	BUSH/SPENCE
02/18/1983	933	TRF OPER RGTS APPROVED	EFF 04/01/81;
02/18/1983	933	TRF OPER RGTS APPROVED	EFF 05/01/81;
12/19/1983	512	KMA EXPANDED	
11/28/1984	932	TRF OPER RGTS FILED	
04/28/1986	140	ASGN FILED	SUPERIOR/MOBIL PROD
07/30/1986	139	ASGN APPROVED	EFF 05/01/86;
07/30/1986	933	TRF OPER RGTS APPROVED	EFF 12/01/84;
08/04/1986	500	GEOGRAPHIC NAME	GETTY FLD;
08/04/1986	512	KMA EXPANDED	
08/06/1986	963	CASE MICROFILMED/SCANNED	CNUM 104,909 AD
01/28/1987	932	TRF OPER RGTS FILED	
04/27/1987	933	TRF OPER RGTS APPROVED	EFF 02/01/87;
05/04/1987	932	TRF OPER RGTS FILED	
10/28/1987	933	TRF OPER RGTS APPROVED	EFF 06/01/87;
10/28/1987	974	AUTOMATED RECORD VERIF	AR/MT
02/06/1989	140	ASGN FILED	MOBIL PROD/SIETE O&G
02/15/1989	575	APD FILED	PETRO CORP OF DE
02/27/1989	139	ASGN APPROVED	EFF 03/01/89;
02/27/1989	974	AUTOMATED RECORD VERIF	TF/MT
03/13/1989	932	TRF OPER RGTS FILED	(1)
03/13/1989	932	TRF OPER RGTS FILED	(2)
03/13/1989	932	TRF OPER RGTS FILED	(3)
03/13/1989	932	TRF OPER RGTS FILED	(4)
03/13/1989	932	TRF OPER RGTS FILED	(5)
03/17/1989	576	APD APPROVED	SUPERIOR FED NO 1
03/28/1989	933	TRF OPER RGTS APPROVED	(1)EFF 04/01/89;
03/28/1989	933	TRF OPER RGTS APPROVED	(2)EFF 04/01/89;
03/28/1989	933	TRF OPER RGTS APPROVED	(3)EFF 04/01/89;
03/28/1989	933	TRF OPER RGTS APPROVED	(4)EFF 04/01/89;
03/28/1989	933	TRF OPER RGTS APPROVED	(5)EFF 04/01/89;
04/03/1989	932	TRF OPER RGTS FILED	(1)
04/03/1989	932	TRF OPER RGTS FILED	(2)
04/10/1989	933	TRF OPER RGTS APPROVED	(1)EFF 05/01/89;
04/10/1989	933	TRF OPER RGTS APPROVED	(2)EFF 05/01/89;
04/10/1989	974	AUTOMATED RECORD VERIF	BTM/MS
06/29/1989	140	ASGN FILED	DEAN H/SOUTHWEST OG
07/24/1989	269	ASGN DENIED	DEAN H/SOUTHWEST OG
07/24/1989	974	AUTOMATED RECORD VERIF	MCS/MS
02/05/1990	575	APD FILED	PETRO CORP OF DE
02/09/1990	575	APD FILED	PETRO CORP OF DE
03/07/1990	576	APD APPROVED	SUPERIOR FED NO 7
03/27/1990	576	APD APPROVED	SUPERIOR FED NO 8

**DEPARTMENT OF THE INTERIOR
BUREAU OF LAND MANAGEMENT
CASE RECORDATION
(MASS) Serial Register Page**

Run Time: 04:41 PM

Page 3 of 4

Run Date: 09/01/2016

11/19/1990	575	APD FILED	PETRO CORP OF DE
12/18/1990	576	APD APPROVED	SUPERIOR FED NO 9
02/15/1991	246	LEASE COMMITTED TO CA	NMNM 84637;
06/24/1991	932	TRF OPER RGTS FILED	SIETE OG/OLYMPIC OG
08/28/1991	933	TRF OPER RGTS APPROVED	EFF 07/01/91;
08/28/1991	974	AUTOMATED RECORD VERIF	CM/JG
04/21/1992	940	NAME CHANGE RECOGNIZED	AMER PROD PTNRSHIP/III
04/28/1992	974	AUTOMATED RECORD VERIF	BC/JS
09/25/1992	932	TRF OPER RGTS FILED	DEAN/COLLINS & WARE
10/01/1992	522	CA TERMINATED	SCR-37;
10/03/1992	246	LEASE COMMITTED TO CA	NMNM 88512;
01/28/1993	933	TRF OPER RGTS APPROVED	EFF 10/01/92;
01/28/1993	974	AUTOMATED RECORD VERIF	SSP/JS
05/05/1993	909	BOND ACCEPTED	EFF 04/22/93;NM2166
06/10/1993	974	AUTOMATED RECORD VERIF	AR/MV
11/15/1993	932	TRF OPER RGTS FILED	OLYMPIC/GREENVILLE
11/16/1993	899	TRF OF ORR FILED	
01/19/1994	909	BOND ACCEPTED	EFF 01/19/94;NM2267
01/21/1994	933	TRF OPER RGTS APPROVED	EFF 12/01/93;
01/21/1994	974	AUTOMATED RECORD VERIF	LBO
09/15/1994	140	ASGN FILED	SIETE O&G/CAMTERRA
09/15/1994	932	TRF OPER RGTS FILED	SIETE O&G/CAMTERRA
11/01/1994	522	CA TERMINATED	NMNM 88512;
11/02/1994	246	LEASE COMMITTED TO CA	NMNM 101349;
12/12/1994	932	TRF OPER RGTS FILED	GREENVILLE/FIVE ETAL
12/29/1994	139	ASGN APPROVED	EFF 10/01/94;
12/29/1994	933	TRF OPER RGTS APPROVED	EFF 10/01/94;
12/29/1994	974	AUTOMATED RECORD VERIF	MRR
12/30/1994	932	TRF OPER RGTS FILED	COLLINS&WARE/DREYFUS
03/13/1995	933	TRF OPER RGTS APPROVED	EFF 01/01/95;
03/13/1995	974	AUTOMATED RECORD VERIF	JLV
03/21/1995	933	TRF OPER RGTS APPROVED	EFF 01/01/95;
03/21/1995	974	AUTOMATED RECORD VERIF	MV/MV
08/21/1995	932	TRF OPER RGTS FILED	SIETE/STRATCO OP CO
09/26/1995	933	TRF OPER RGTS APPROVED	EFF 09/01/95;
09/26/1995	974	AUTOMATED RECORD VERIF	ANN
03/25/1996	913	CONFORMED TO SRVY/RESRVY	EFF 02/01/97;
09/29/1996	817	MERGER RECOGNIZED	AMERIPLOR/AMER EXPL
06/30/1997	932	TRF OPER RGTS FILED	AM PROD ETAL/BRISTOL
06/05/1998	933	TRF OPER RGTS APPROVED	EFF 07/01/97;
09/21/1998	932	TRF OPER RGTS FILED	BRISTOL/STAGHORN
11/06/1998	933	TRF OPER RGTS APPROVED	EFF 10/01/98;
11/06/1998	974	AUTOMATED RECORD VERIF	MV/MV
12/03/1998	974	AUTOMATED RECORD VERIF	RAYO/RAYO
06/07/1999	140	ASGN FILED	SW OG/PARKS&LUTTRELL
06/07/1999	140	ASGN FILED	SW ROY/PARKS&LUTTRELL
08/05/1999	269	ASGN DENIED	01
08/05/1999	269	ASGN DENIED	02
08/05/1999	974	AUTOMATED RECORD VERIF	ANN
10/30/2000	932	TRF OPER RGTS FILED	BRISTOL/CHAPARRAL
11/29/2000	933	TRF OPER RGTS APPROVED	EFF 11/01/00;
11/29/2000	974	AUTOMATED RECORD VERIF	ANN
12/12/2001	817	MERGER RECOGNIZED	L DREYFUS/DOMINION
12/30/2002	932	TRF OPER RGTS FILED	STAGHORN/MEWBOURNE
12/30/2002	932	TRF OPER RGTS FILED	WILDCAT ENE/MEWBOURNE

NO WARRANTY IS MADE BY BLM FOR USE OF THE DATA FOR PURPOSES NOT INTENDED BY BLM

**DEPARTMENT OF THE INTERIOR
BUREAU OF LAND MANAGEMENT
CASE RECORDATION
(MASS) Serial Register Page**

Run Time: 04:41 PM

Page 4 of 4

Run Date: 09/01/2016

02/18/2003	933	TRF OPER RGTS APPROVED	01EFF 01/01/03;
02/18/2003	933	TRF OPER RGTS APPROVED	02EFF 01/01/03;
02/18/2003	974	AUTOMATED RECORD VERIF	LR
07/15/2003	932	TRF OPER RGTS FILED	CEI BRISTOL/CHAPARRAL
08/14/2003	933	TRF OPER RGTS APPROVED	EFF 08/01/03;
08/14/2003	974	AUTOMATED RECORD VERIF	ANN
04/01/2004	246	LEASE COMMITTED TO CA	NMNM 112717;
06/22/2006	817	MERGER RECOGNIZED	CEI BRISTOL/CHAPARRAL
10/17/2006	932	TRF OPER RGTS FILED	FIVE STAT/FIVE STAT;1
11/22/2006	933	TRF OPER RGTS APPROVED	EFF 11/01/06;
11/22/2006	974	AUTOMATED RECORD VERIF	ANN
01/04/2007	932	TRF OPER RGTS FILED	DOMINION/LOBOS ENE;1
01/04/2007	932	TRF OPER RGTS FILED	DOMINION/LOBOS ENE;2
03/09/2007	932	TRF OPER RGTS FILED	FIVE STAT/ISRAMCO E;1
05/10/2007	933	TRF OPER RGTS APPROVED	(1)EFF 02/01/07;
05/10/2007	933	TRF OPER RGTS APPROVED	(2)EFF 02/01/07;
09/20/2007	933	TRF OPER RGTS APPROVED	EFF 04/01/07;
09/20/2007	974	AUTOMATED RECORD VERIF	MV
02/01/2010	817	MERGER RECOGNIZED	LOBOS ENE/KHODY LAND
07/01/2010	246	LEASE COMMITTED TO CA	NMNM 128109;
02/01/2012	246	LEASE COMMITTED TO CA	NMNM 128244;
08/06/2012	932	TRF OPER RGTS FILED	WARREN HO/CIMAREX E;1
01/24/2013	933	TRF OPER RGTS APPROVED	EFF 09/01/12;
01/24/2013	974	AUTOMATED RECORD VERIF	DME
06/01/2013	246	LEASE COMMITTED TO CA	NMNM 131446;
06/23/2013	643	PRODUCTION DETERMINATION	/10/
10/28/2013	660	MEMO OF 1ST PROD-ALLOC	/10/NMNM131446;
02/01/2014	246	LEASE COMMITTED TO CA	NMNM133019;
02/03/2014	658	MEMO OF 1ST PROD-ACTUAL	/11/NMNM133019;
02/10/2014	974	AUTOMATED RECORD VERIF	BTM
06/20/2014	932	TRF OPER RGTS FILED	CHAPARRAL/KHODY LAN;1
07/22/2014	933	TRF OPER RGTS APPROVED	EFF 07/01/14;
07/22/2014	974	AUTOMATED RECORD VERIF	JS
07/25/2014	643	PRODUCTION DETERMINATION	/11/

Serial Number: NMNM-- 0 144698

Line Nr	Remarks
0002	BONDED OPERATOR
0003	11/04/1998 YATES PETROLEUM CORP NM2166 SW/NM
0004	BONDED OPERATORS - PER AFMSS
0005	02/18/2003 - MEWBOURNE OIL CO - NM1693 - N/W;
0006	TOM BROWN INC - NM2267 - S/W; ES0129 NW
0007	BONDED OPERATOR ON CA NMNM 101349 - PER AFMSS
0008	02/18/2003 - YATES PETROLEUM CORP - NM2811 - N/W;
0009	OPERATOR BONDED - 04/25/2007
0010	LOBOS ENERGY PARTNERS LLC - NM000460 - S/W;
0011	01/24/2013 CIMAREX ENERGY CO. BONDED COB000011 NW
0012	07/22/14 KHODY LAND & MINERALS CO - NMB000460 SW

**DEPARTMENT OF THE INTERIOR
BUREAU OF LAND MANAGEMENT
CASE RECORDATION
(MASS) Serial Register Page**

Run Time: 04:32 PM

Page 1 of 2

Run Date: 09/01/2016

01 02-25-1920;041STAT0437;30USC181ETSEQ
Case Type 312011: O&G LSE COMP PUBLIC
Commodity 459: OIL & GAS
Case Disposition: AUTHORIZED

Total Acres **Serial Number**
40.000 **NMNM-- - 058929**

			Serial Number: NMNM-- - 058929	
Name & Address			Int Rel	% Interest
EOG RESOURCES INC	PO BOX 4362	HOUSTON TX 772104362	LESSEE	100.000000000
EOG RESOURCES INC	PO BOX 4362	HOUSTON TX 772104362	OPERATING RIGHTS	0.000000000

Serial Number: NMNM-- - 058929								
Mer Twp	Rng	Sec	STyp	SNr Suff	Subdivision	District/Field Office	County	Mgmt Agency
23	0200S	0290E	004	ALIQ	SWNE;	CARLSBAD FIELD OFFICE	EDDY	BUREAU OF LAND MGMT

Serial Number: NMNM-- - 058929				
Act Date	Code	Action	Action Remark	Pending Office
04/24/1984	387	CASE ESTABLISHED	PARCEL #6;	
04/24/1984	500	GEOGRAPHIC NAME	UNDEFINED FLD;	
04/25/1984	196	BID ACCEPTED		
06/22/1984	237	LEASE ISSUED		
07/01/1984	496	FUND CODE	05;145003	
07/01/1984	532	RLTY RATE 12.5-25% SCH B		
07/01/1984	868	EFFECTIVE DATE		
05/23/1985	111	RENTAL RECEIVED	\$0;85-86	
06/09/1986	111	RENTAL RECEIVED	\$0;86-87	
12/22/1986	650	HELD BY PROD - ACTUAL	/1/	
12/30/1986	658	MEMO OF 1ST PROD-ACTUAL	/1/NM061P35-87C448;	
01/28/1987	963	CASE MICROFILMED/SCANNED	CNUM 550,080 GLC	
09/29/1987	974	AUTOMATED RECORD VERIF	JA/JA	
12/22/1987	246	LEASE COMMITTED TO CA	72588	
10/05/1994	041	COMPL EXAM/RPT COMPLETED		
08/14/1995	575	APD FILED		
10/24/1995	576	APD APPROVED	1-PITA 4 FED	
05/20/1996	817	MERGER RECOGNIZED	EL PASO PROD/MERIDIAN	
05/20/1996	817	MERGER RECOGNIZED	MERIDIAN PRO/MERIDIAN	
05/20/1996	817	MERGER RECOGNIZED	SOUTHLAND/MERIDIAN	
05/20/1996	974	AUTOMATED RECORD VERIF	BTM	
09/18/1996	940	NAME CHANGE RECOGNIZED	MERIDIAN/BURLINGTON	
07/07/1997	974	AUTOMATED RECORD VERIF	TF/TF	
07/07/2000	140	ASGN FILED	BURLINGTON/EOG RES	
07/07/2000	932	TRF OPER RGTS FILED	BURLINGTON/EOG RES	
08/30/2000	139	ASGN APPROVED	EFF 08/01/00;	
08/30/2000	933	TRF OPER RGTS APPROVED	EFF 08/01/00;	
08/30/2000	974	AUTOMATED RECORD VERIF	MV/MV	
07/01/2012	246	LEASE COMMITTED TO CA	NMNM129509;	
07/28/2012	660	MEMO OF 1ST PROD-ALLOC	/2/NMNM129509;	
12/07/2012	643	PRODUCTION DETERMINATION	/2/	
09/11/2013	974	AUTOMATED RECORD VERIF	BTM	
09/16/2013	042	CASE SENT TO	JVIGIL;	

Line Nr	Remarks	Serial Number: NMNM-- - 058929
---------	---------	--------------------------------

NO WARRANTY IS MADE BY BLM FOR USE OF THE DATA FOR PURPOSES NOT INTENDED BY BLM

**DEPARTMENT OF THE INTERIOR
BUREAU OF LAND MANAGEMENT
CASE RECORDATION
(MASS) Serial Register Page**

Run Time: 04:32 PM

Page 2 of 2

Run Date: 09/01/2016

0002

08/30/2000 LESSEE BONDED NM2308/NW

**DEPARTMENT OF THE INTERIOR
BUREAU OF LAND MANAGEMENT
CASE RECORDATION
(MASS) Serial Register Page**

Run Time: 04:38 PM

Page 1 of 5

Run Date: 09/01/2016

01 02-25-1920;041STAT0437;30USC226

Case Type 311111: O&G LSE NONCOMP PUB LAND

Commodity 459: OIL & GAS

Case Disposition: AUTHORIZED

Total Acres

209.640

Serial Number

NMNM-- 0 209083

			Serial Number: NMNM-- 0 209083		
Name & Address			Int Rel	% Interest	
ALEXANDER RESOURCES INC.	3804 SHADY VALLEY DR	ARLINGTON TX 76013	LESSEE	10.625000000	
BURLINGTON RES OIL & GAS CO LP	PO BOX 51810	MIDLAND TX 797101810	OPERATING RIGHTS	0.000000000	
COBB DALTON H	PO BOX 50678	MIDLAND TX 79710	OPERATING RIGHTS	0.000000000	
COBB DALTON H JR	PO BOX 192549	DALLAS TX 752198522	LESSEE	15.625000000	
COBB MICHAEL B	44 SANCTUARY LN	DURANGO CO 813016212	LESSEE	15.625000000	
DEAN HAL S	1 MIDLAND CTR #1440	MIDLAND TX 79701	LESSEE	6.250000000	
GARG OIL	909 WIRT RD	HOUSTON TX 77024	OPERATING RIGHTS	0.000000000	
KHODY LAND & MINERALS CO	210 PARK AVE STE 700	OKLAHOMA CITY OK 731025600	LESSEE	6.250000000	
KHODY LAND & MINERALS CO	210 PARK AVE STE 700	OKLAHOMA CITY OK 731025600	OPERATING RIGHTS	0.000000000	
MARATHON OIL CO	PO BOX 3128	HOUSTON TX 772533128	LESSEE	25.000000000	
MARK L SHIDLER INC	911 WALKER #565	HOUSTON TX 77002	OPERATING RIGHTS	0.000000000	
MEWBOURNE OIL CO	500 W TEXAS ST #1020	MIDLAND TX 79701	OPERATING RIGHTS	0.000000000	
PEAR RESOURCES	PO BOX 11044	MIDLAND TX 79702	OPERATING RIGHTS	0.000000000	
PETROLEUM CORP	207 S 4TH ST	ARTESIA NM 88210	LESSEE	18.750000000	
RKC INC	1527 HILLSIDE RD	FAIRFIELD CT 06490	LESSEE	1.875000000	
VAUGHN PETRO ROYALTY PRTS LTD	3738 OAK LAWN AVE	DALLAS TX 75219	OPERATING RIGHTS	0.000000000	

Serial Number: NMNM-- 0 209083

Mer Twp	Rng	Sec	SType	SNr Suff	Subdivision	District/Field Office	County	Mgmt Agency
23 02005	0290E	003	ALIQ		SWSE;	CARLSBAD FIELD OFFICE	EDDY	BUREAU OF LAND MGMT
23 02005	0290E	004	LOTS		1-4;	CARLSBAD FIELD OFFICE	EDDY	BUREAU OF LAND MGMT

Serial Number: NMNM-- 0 209083

Act Date	Code	Action	Action Remark	Pending Office
08/27/1961	387	CASE ESTABLISHED		
08/28/1961	888	DRAWING HELD		
06/20/1963	237	LEASE ISSUED		
07/01/1963	496	FUND CODE	05;145003	
07/01/1963	530	RLTY RATE - 12 1/2%		
07/01/1963	868	EFFECTIVE DATE		
06/30/1973	235	EXTENDED	THRU 06/30/75;	
08/06/1974	651	HELD BY PROD - ALLOCATED	SW-1011	
12/15/1974	246	LEASE COMMITTED TO CA	SW-1011	
12/15/1974	500	GEOGRAPHIC NAME	RUSSELL FLD;	
12/15/1974	510	KMA CLASSIFIED		
08/15/1975	102	NOTICE SENT-PROD STATUS		
05/15/1977	246	LEASE COMMITTED TO CA	SRM-1314	
01/30/1979	522	CA TERMINATED	SW-1011 EFF	
02/03/1982	940	NAME CHANGE RECOGNIZED	ALLIED CHEM/CORP	
03/19/1982	140	ASGN FILED	ALLIED CHEM/UNION TX	
08/27/1982	567	ASGN RETURNED UNAPPROVED	ALLIED CHEM/UNION TX	
09/20/1982	932	TRF OPER RGTS FILED	COASTAL OG	
03/10/1983	932	TRF OPER RGTS FILED	HOWARD HILLMAN	
04/27/1983	558	TRF OPER RGTS RET UNAPPV	COASTAL OG	

NO WARRANTY IS MADE BY BLM FOR USE OF THE DATA FOR PURPOSES NOT INTENDED BY BLM

**DEPARTMENT OF THE INTERIOR
BUREAU OF LAND MANAGEMENT
CASE RECORDATION
(MASS) Serial Register Page**

Run Time: 04:38 PM

Page 2 of 5

Run Date: 09/01/2016

04/27/1983	558	TRF OPER RGTS RET UNAPPV	HOWARD HILLMAN
05/16/1983	932	TRF OPER RGTS FILED	(1)
05/16/1983	932	TRF OPER RGTS FILED	(10)
05/16/1983	932	TRF OPER RGTS FILED	(11)
05/16/1983	932	TRF OPER RGTS FILED	(12)
05/16/1983	932	TRF OPER RGTS FILED	(13)
05/16/1983	932	TRF OPER RGTS FILED	(14)
05/16/1983	932	TRF OPER RGTS FILED	(15)
05/16/1983	932	TRF OPER RGTS FILED	(16)
05/16/1983	932	TRF OPER RGTS FILED	(17)
05/16/1983	932	TRF OPER RGTS FILED	(18)
05/16/1983	932	TRF OPER RGTS FILED	(19)
05/16/1983	932	TRF OPER RGTS FILED	(2)
05/16/1983	932	TRF OPER RGTS FILED	(20)
05/16/1983	932	TRF OPER RGTS FILED	(21)
05/16/1983	932	TRF OPER RGTS FILED	(22)
05/16/1983	932	TRF OPER RGTS FILED	(23)
05/16/1983	932	TRF OPER RGTS FILED	(24)
05/16/1983	932	TRF OPER RGTS FILED	(3)
05/16/1983	932	TRF OPER RGTS FILED	(4)
05/16/1983	932	TRF OPER RGTS FILED	(5)
05/16/1983	932	TRF OPER RGTS FILED	(6)
05/16/1983	932	TRF OPER RGTS FILED	(7)
05/16/1983	932	TRF OPER RGTS FILED	(8)
05/16/1983	932	TRF OPER RGTS FILED	(9)
06/07/1983	933	TRF OPER RGTS APPROVED	(1)EFF 07/01/81;
06/07/1983	933	TRF OPER RGTS APPROVED	(10)EFF 07/01/81;
06/07/1983	933	TRF OPER RGTS APPROVED	(11)EFF 07/01/83;
06/07/1983	933	TRF OPER RGTS APPROVED	(12)EFF 07/01/83;
06/07/1983	933	TRF OPER RGTS APPROVED	(13)EFF 07/01/83;
06/07/1983	933	TRF OPER RGTS APPROVED	(14)EFF 07/01/81;
06/07/1983	933	TRF OPER RGTS APPROVED	(15)EFF 07/01/81;
06/07/1983	933	TRF OPER RGTS APPROVED	(16)EFF 07/01/81;
06/07/1983	933	TRF OPER RGTS APPROVED	(17)EFF 07/01/81;
06/07/1983	933	TRF OPER RGTS APPROVED	(18)EFF 07/01/81;
06/07/1983	933	TRF OPER RGTS APPROVED	(19)EFF 07/01/81;
06/07/1983	933	TRF OPER RGTS APPROVED	(2)EFF 07/01/81;
06/07/1983	933	TRF OPER RGTS APPROVED	(21)EFF 07/01/81;
06/07/1983	933	TRF OPER RGTS APPROVED	(22)EFF 07/01/81;
06/07/1983	933	TRF OPER RGTS APPROVED	(23)EFF 07/01/81;
06/07/1983	933	TRF OPER RGTS APPROVED	(24)EFF 07/01/81;
06/07/1983	933	TRF OPER RGTS APPROVED	(3)EFF 07/01/81;
06/07/1983	933	TRF OPER RGTS APPROVED	(4)EFF 07/01/81;
06/07/1983	933	TRF OPER RGTS APPROVED	(5)EFF 07/01/81;
06/07/1983	933	TRF OPER RGTS APPROVED	(6)EFF 07/01/81;
06/07/1983	933	TRF OPER RGTS APPROVED	(7)EFF 07/01/81;
06/07/1983	933	TRF OPER RGTS APPROVED	(8)EFF 07/01/81;
06/07/1983	933	TRF OPER RGTS APPROVED	(9)EFF 07/01/81;
12/19/1983	512	KMA EXPANDED	
05/15/1985	140	ASGN FILED	ALLIED CORP/UNION TX
09/03/1985	139	ASGN APPROVED	EFF 06/01/85;
09/20/1985	963	CASE MICROFILMED/SCANNED	CNUM 104,721 AC
06/23/1986	103	ADDTL INFO RECD	BOND TERM REQUEST
07/23/1986	963	CASE MICROFILMED/SCANNED	AD
01/21/1987	932	TRF OPER RGTS FILED	

**DEPARTMENT OF THE INTERIOR
BUREAU OF LAND MANAGEMENT
CASE RECORDATION
(MASS) Serial Register Page**

Run Time: 04:38 PM

Page 3 of 5

Run Date: 09/01/2016

01/28/1987	140	ASGN FILED	UN TX PETRO/AM EXPLO
03/06/1987	932	TRF OPER RGTS FILED	
03/17/1987	139	ASGN APPROVED	EFF 02/01/87;
03/17/1987	933	TRF OPER RGTS APPROVED	EFF 02/01/87;
05/15/1987	140	ASGN FILED	AMER EXPL/AMER PROD
05/18/1987	932	TRF OPER RGTS FILED	
07/21/1987	139	ASGN APPROVED	EFF 06/01/87;
07/21/1987	933	TRF OPER RGTS APPROVED	EFF 04/01/87;
07/21/1987	933	TRF OPER RGTS APPROVED	EFF 06/01/87;
09/28/1987	974	AUTOMATED RECORD VERIF	JA/JA
10/28/1987	932	TRF OPER RGTS FILED	
12/22/1987	246	LEASE COMMITTED TO CA	CA-72588
03/01/1988	933	TRF OPER RGTS APPROVED	EFF 11/01/87;
06/29/1989	140	ASGN FILED	DEAN H/SOUTHWEST OG
07/24/1989	269	ASGN DENIED	DEAN H/SOUTHWEST OG
07/24/1989	974	AUTOMATED RECORD VERIF	MCS/MT
08/25/1989	974	AUTOMATED RECORD VERIF	TF/TF
09/13/1989	974	AUTOMATED RECORD VERIF	TF/MT
07/18/1990	140	ASGN FILED	DOMINION/TXO PROD
08/27/1990	139	ASGN APPROVED	EFF 08/01/90;
08/27/1990	974	AUTOMATED RECORD VERIF	MRR/MT
11/27/1990	974	AUTOMATED RECORD VERIF	RAYO/RAYO
08/09/1991	817	MERGER RECOGNIZED	TXO PROD/MARATHON
08/14/1991	140	ASGN FILED	AMOCO PROD/MW PETRO
10/15/1991	139	ASGN APPROVED	EFF 09/01/91;
10/15/1991	974	AUTOMATED RECORD VERIF	CM/CG
04/21/1992	940	NAME CHANGE RECOGNIZED	AMER PROD PTNRSH/III
04/28/1992	974	AUTOMATED RECORD VERIF	BC/JS
06/21/1995	932	TRF OPER RGTS FILED	MARATHON/MERIDIAN
08/09/1995	933	TRF OPER RGTS APPROVED	EFF 07/01/95;
08/09/1995	974	AUTOMATED RECORD VERIF	MV/MV
11/06/1995	140	ASGN FILED	MW PETRO/CENTRAL RES
02/07/1996	139	ASGN APPROVED	EFF 12/01/95;
02/07/1996	974	AUTOMATED RECORD VERIF	MV/MV
02/21/1996	576	APD APPROVED	2-PITA 4 FED
02/21/1996	576	APD APPROVED	3-PITA 4 FED
05/20/1996	817	MERGER RECOGNIZED	EL PASO PROD/MERIDIAN
05/20/1996	817	MERGER RECOGNIZED	MERIDIAN PRO/MERIDIAN
05/20/1996	817	MERGER RECOGNIZED	SOUTHLAND/MERIDIAN
05/20/1996	974	AUTOMATED RECORD VERIF	BTM
06/03/1996	932	TRF OPER RGTS FILED	MARATHON/M SHIDLER
06/03/1996	932	TRF OPER RGTS FILED	MARATHON/PEAR
08/02/1996	140	ASGN FILED	CENTRAL RES/RKC INC
09/18/1996	940	NAME CHANGE RECOGNIZED	MERIDIAN/BURLINGTON
09/23/1996	933	TRF OPER RGTS APPROVED	(1)EFF 07/01/96;
09/23/1996	933	TRF OPER RGTS APPROVED	(2)EFF 07/01/96;
09/23/1996	974	AUTOMATED RECORD VERIF	ANN
09/29/1996	817	MERGER RECOGNIZED	AMERIPLOR/AMER EXPL
11/12/1996	139	ASGN APPROVED	EFF 09/01/96;
11/12/1996	974	AUTOMATED RECORD VERIF	LR
06/30/1997	932	TRF OPER RGTS FILED	AM PROD ETAL/BRISTOL
07/07/1997	974	AUTOMATED RECORD VERIF	TF/TF
07/22/1997	933	TRF OPER RGTS APPROVED	EFF 07/01/97;
07/22/1997	974	AUTOMATED RECORD VERIF	MV/MV
07/29/1998	817	MERGER RECOGNIZED	AMER EXPL/LDNG CORP

**DEPARTMENT OF THE INTERIOR
BUREAU OF LAND MANAGEMENT
CASE RECORDATION
(MASS) Serial Register Page**

Run Time: 04:38 PM

Page 4 of 5

Run Date: 09/01/2016

07/29/1998	974	AUTOMATED RECORD VERIF	BTM
12/03/1998	974	AUTOMATED RECORD VERIF	RAYO/RAYO
01/11/1999	140	ASGN FILED	SW O&G/PARKS&LUTTRELL
01/29/1999	269	ASGN DENIED	SW O&G/PARKS&LUTTRELL
01/29/1999	974	AUTOMATED RECORD VERIF	JLV
10/06/1999	932	TRF OPER RGTS FILED	D COBB/BURLINGTON
11/30/1999	933	TRF OPER RGTS APPROVED	EFF 11/01/99;
11/30/1999	974	AUTOMATED RECORD VERIF	LR
01/10/2000	932	TRF OPER RGTS FILED	BURLINGTON/COBB
04/20/2000	933	TRF OPER RGTS APPROVED	EFF 02/01/2000
04/20/2000	974	AUTOMATED RECORD VERIF	ANN
10/23/2000	140	ASGN FILED	CENTRAL RES/EXCO
01/08/2001	139	ASGN APPROVED	EFF 11/01/00;
01/08/2001	974	AUTOMATED RECORD VERIF	MV/MV
12/12/2001	817	MERGER RECOGNIZED	L DREYFUS/DOMINION
01/11/2002	932	TRF OPER RGTS FILED	BRISTOL/CHAPARRAL
03/20/2002	933	TRF OPER RGTS APPROVED	EFF 02/01/02;
03/20/2002	974	AUTOMATED RECORD VERIF	JLV
08/25/2003	140	ASGN FILED	EXCO/ALEXANDER RES
09/18/2003	139	ASGN APPROVED	EFF 09/01/03;
09/18/2003	974	AUTOMATED RECORD VERIF	JLV
04/27/2004	932	TRF OPER RGTS FILED	CONSTATIN/VAUGHN PETR
05/05/2004	932	TRF OPER RGTS FILED	CEI BRISTOL/CHAPARRAL
05/14/2004	974	AUTOMATED RECORD VERIF	ANN
05/25/2004	933	TRF OPER RGTS APPROVED	EFF 05/01/04;
05/25/2004	974	AUTOMATED RECORD VERIF	ANN
06/23/2004	933	TRF OPER RGTS APPROVED	EFF 06/01/04;
06/23/2004	974	AUTOMATED RECORD VERIF	JLV
10/25/2004	140	ASGN FILED	ENAO/AXIS ENE
12/28/2004	567	ASGN RETURNED UNAPPROVED	ENAO/AXIS ENE
12/28/2004	974	AUTOMATED RECORD VERIF	LR
09/22/2005	140	ASGN FILED	DOMINION/DOMINION;1
10/04/2005	269	ASGN DENIED	ENAO/AXIS ENE
10/04/2005	974	AUTOMATED RECORD VERIF	LR
10/24/2005	139	ASGN APPROVED	EFF 10/01/05;
10/24/2005	974	AUTOMATED RECORD VERIF	JLV
06/22/2006	817	MERGER RECOGNIZED	CHAPARRAL OIL/ENE
01/04/2007	140	ASGN FILED	DOMINION/LOBOS ENE;1
01/04/2007	932	TRF OPER RGTS FILED	DOMINION/LOBOS ENE;1
05/10/2007	139	ASGN APPROVED	EFF 02/01/07;
05/10/2007	974	AUTOMATED RECORD VERIF	ANN
12/07/2007	246	LEASE COMMITTED TO CA	CA NM119966;
05/01/2008	932	TRF OPER RGTS FILED	ALEXANDER/MEWBOURNE;1
05/01/2008	932	TRF OPER RGTS FILED	COBB DALI/MEWBOURNE;1
06/12/2008	933	TRF OPER RGTS APPROVED	(1)EFF 06/01/08;
06/12/2008	933	TRF OPER RGTS APPROVED	(2)EFF 06/01/08;
06/13/2008	974	AUTOMATED RECORD VERIF	ANN
06/23/2008	140	ASGN FILED	PARKS & L/WILLISCHI;1
07/25/2008	269	ASGN DENIED	PARKS & L/ WILLISCHIL
07/25/2008	974	AUTOMATED RECORD VERIF	ANN
09/15/2008	140	ASGN FILED	SOUTHWEST/PARKS & L;1
10/16/2008	140	ASGN FILED	PARKS & L/WILLISCHI;1
10/28/2008	269	ASGN DENIED	SOUTHWEST/PARKS & L
10/28/2008	974	AUTOMATED RECORD VERIF	ANN
02/09/2009	269	ASGN DENIED	PARKS & L/WILLISCH;1

NO WARRANTY IS MADE BY BLM FOR USE OF THE DATA FOR PURPOSES NOT INTENDED BY BLM

**DEPARTMENT OF THE INTERIOR
BUREAU OF LAND MANAGEMENT
CASE RECORDATION
(MASS) Serial Register Page**

Run Time: 04:38 PM

Page 5 of 5

Run Date: 09/01/2016

02/09/2009	974	AUTOMATED RECORD VERIF	ANN
02/17/2009	140	ASGN FILED	COBB DALT/COBB JR D;1
02/17/2009	932	TRF OPER RGTS FILED	COBB DALT/COBB JR D;1
04/07/2009	139	ASGN APPROVED	EFF 03/01/09;
04/07/2009	933	TRF OPER RGTS APPROVED	EFF 03/01/09;
04/07/2009	974	AUTOMATED RECORD VERIF	ANN
02/01/2010	817	MERGER RECOGNIZED	LOBOS ENE/KHODY LAND
03/01/2012	246	LEASE COMMITTED TO CA	CA NM129092
06/20/2014	932	TRF OPER RGTS FILED	CHAPARRAL/KHODY LAN;1
07/22/2014	933	TRF OPER RGTS APPROVED	EFF 07/01/14;
07/22/2014	974	AUTOMATED RECORD VERIF	JS

Serial Number: NMNM-- 0 209083

Line Nr	Remarks
0002	BONDED OPERATOR - 01/08/2001
0003	BURLINGTON RES O&G CO NM1576/NW
0004	07/022/14 KHODY LAND & MINERALS BONDED- NMB000460 SW

**DEPARTMENT OF THE INTERIOR
BUREAU OF LAND MANAGEMENT
CASE RECORDATION
(MASS) Serial Register Page**

Run Time: 04:40 PM

Page 1 of 3

Run Date: 09/01/2016

01 02-25-1920;041STAT0437;30USC181ETSEQ
Case Type 311211: O&G LSE SIMO PUBLIC LAND
Commodity 459: OIL & GAS
Case Disposition: AUTHORIZED

Total Acres
240.000
Serial Number
NMNM-- - 011962

			Serial Number: NMNM-- - 011962		
Name & Address			Int Rel	% Interest	
BURLINGTON RES OIL & GAS CO LP	PO BOX 51810	MIDLAND TX 797101810	OPERATING RIGHTS	0.000000000	
EOG RESOURCES INC	PO BOX 4362	HOUSTON TX 772104362	OPERATING RIGHTS	0.000000000	
MARATHON OIL CO	PO BOX 3128	HOUSTON TX 772533128	LESSEE	100.000000000	
MARK L SHIDLER INC	911 WALKER #565	HOUSTON TX 77002	OPERATING RIGHTS	0.000000000	
PEAR RESOURCES	PO BOX 11044	MIDLAND TX 79702	OPERATING RIGHTS	0.000000000	

							Serial Number: NMNM-- - 011962		
Mer Twp	Rng	Sec	SType	SNr Suff	Subdivision	District/Field Office	County	Mgmt Agency	
23 0200S	0290E	003	ALIQ		SESW;	CARLSBAD FIELD OFFICE	EDDY	BUREAU OF LAND MGMT	
23 0200S	0290E	004	ALIQ		SENW,SE;	CARLSBAD FIELD OFFICE	EDDY	BUREAU OF LAND MGMT	

					Serial Number: NMNM-- - 011962		
Act Date	Code	Action	Action Remark	Pending Office			
05/24/1970	387	CASE ESTABLISHED	SPAR45;				
05/25/1970	888	DRAWING HELD					
06/11/1970	237	LEASE ISSUED					
07/01/1970	496	FUND CODE	05;145003				
07/01/1970	530	RLTY RATE - 12 1/2%					
07/01/1970	868	EFFECTIVE DATE					
08/06/1974	512	KMA EXPANDED					
10/07/1974	500	GEOGRAPHIC NAME	EAST RUSSELL FLD;				
10/07/1974	510	KMA CLASSIFIED					
01/02/1975	315	RENTAL RATE DET/ADJ	\$2.00;				
08/15/1975	102	NOTICE SENT-PROD STATUS					
05/15/1977	643	PRODUCTION DETERMINATION	/1/				
10/06/1978	246	LEASE COMMITTED TO CA	SRM-1314;				
10/06/1978	658	MEMO OF 1ST PROD-ACTUAL	/1/SRM-1314;				
01/30/1979	650	HELD BY PROD - ACTUAL	/1/				
07/09/1982	940	NAME CHANGE RECOGNIZED	MARATHON				
09/20/1982	932	TRF OPER RGTS FILED					
10/07/1982	140	ASGN FILED	MARATHON PETRO/OIL				
10/28/1982	932	TRF OPER RGTS FILED	(1)				
10/28/1982	932	TRF OPER RGTS FILED	(10)				
10/28/1982	932	TRF OPER RGTS FILED	(11)				
10/28/1982	932	TRF OPER RGTS FILED	(12)				
10/28/1982	932	TRF OPER RGTS FILED	(13)				
10/28/1982	932	TRF OPER RGTS FILED	(14)				
10/28/1982	932	TRF OPER RGTS FILED	(15)				
10/28/1982	932	TRF OPER RGTS FILED	(16)				
10/28/1982	932	TRF OPER RGTS FILED	(17)				
10/28/1982	932	TRF OPER RGTS FILED	(18)				
10/28/1982	932	TRF OPER RGTS FILED	(2)				
10/28/1982	932	TRF OPER RGTS FILED	(4)				
10/28/1982	932	TRF OPER RGTS FILED	(5)				

NO WARRANTY IS MADE BY BLM FOR USE OF THE DATA FOR PURPOSES NOT INTENDED BY BLM

**DEPARTMENT OF THE INTERIOR
BUREAU OF LAND MANAGEMENT
CASE RECORDATION
(MASS) Serial Register Page**

Run Time: 04:40 PM

Page 2 of 3

Run Date: 09/01/2016

10/28/1982	932	TRF OPER RGTS FILED	(6)
10/28/1982	932	TRF OPER RGTS FILED	(7)
10/28/1982	932	TRF OPER RGTS FILED	(8)
10/28/1982	932	TRF OPER RGTS FILED	(9)
11/15/1982	932	TRF OPER RGTS FILED	(1)
11/15/1982	932	TRF OPER RGTS FILED	(2)
03/30/1983	139	ASGN APPROVED	EFF 11/01/82;
06/03/1983	932	TRF OPER RGTS FILED	
06/16/1983	932	TRF OPER RGTS FILED	
09/01/1983	933	TRF OPER RGTS APPROVED	(1)EFF 07/01/83;
09/01/1983	933	TRF OPER RGTS APPROVED	(1)EFF 11/01/82;
09/01/1983	933	TRF OPER RGTS APPROVED	(1)EFF 12/01/82;
09/01/1983	933	TRF OPER RGTS APPROVED	(10)EFF 11/01/82;
09/01/1983	933	TRF OPER RGTS APPROVED	(11)EFF 11/01/82;
09/01/1983	933	TRF OPER RGTS APPROVED	(12)EFF 11/01/82;
09/01/1983	933	TRF OPER RGTS APPROVED	(13)EFF 11/01/82;
09/01/1983	933	TRF OPER RGTS APPROVED	(14)EFF 11/01/82;
09/01/1983	933	TRF OPER RGTS APPROVED	(15)EFF 11/01/82;
09/01/1983	933	TRF OPER RGTS APPROVED	(16)EFF 11/01/82;
09/01/1983	933	TRF OPER RGTS APPROVED	(17)EFF 11/01/82;
09/01/1983	933	TRF OPER RGTS APPROVED	(18)EFF 11/01/82;
09/01/1983	933	TRF OPER RGTS APPROVED	(2)EFF 07/01/83;
09/01/1983	933	TRF OPER RGTS APPROVED	(2)EFF 11/01/82;
09/01/1983	933	TRF OPER RGTS APPROVED	(2)EFF 12/01/82;
09/01/1983	933	TRF OPER RGTS APPROVED	(3)EFF 11/01/82;
09/01/1983	933	TRF OPER RGTS APPROVED	(4)EFF 11/01/82;
09/01/1983	933	TRF OPER RGTS APPROVED	(5)EFF 11/01/82;
09/01/1983	933	TRF OPER RGTS APPROVED	(6)EFF 11/01/82;
09/01/1983	933	TRF OPER RGTS APPROVED	(7)EFF 11/01/82;
09/01/1983	933	TRF OPER RGTS APPROVED	(8)EFF 11/01/82;
09/01/1983	933	TRF OPER RGTS APPROVED	(9)EFF 11/01/82;
09/01/1983	933	TRF OPER RGTS APPROVED	EFF 10/01/82;
12/30/1986	660	MEMO OF 1ST PROD-ALLOC	/2/NMNM72588;
01/21/1987	932	TRF OPER RGTS FILED	
03/06/1987	932	TRF OPER RGTS FILED	
04/15/1987	933	TRF OPER RGTS APPROVED	EFF 02/01/87;
04/15/1987	933	TRF OPER RGTS APPROVED	EFF 04/01/87;
04/17/1987	932	TRF OPER RGTS FILED	
04/28/1987	963	CASE MICROFILMED/SCANNED	CNUM 103,246 DS
10/01/1987	933	TRF OPER RGTS APPROVED	EFF 05/01/87;
11/20/1987	974	AUTOMATED RECORD VERIF	KG/KG
12/22/1987	246	LEASE COMMITTED TO CA	/3/CA-72588;
08/09/1991	817	MERGER RECOGNIZED	TXO PROD/MARATHON
06/21/1995	899	TRF OF ORR FILED	
06/21/1995	932	TRF OPER RGTS FILED	MARATHON/MERIDIAN
08/09/1995	933	TRF OPER RGTS APPROVED	EFF 07/01/95;
08/09/1995	974	AUTOMATED RECORD VERIF	MV/MV
05/20/1996	817	MERGER RECOGNIZED	EL PASO PROD/MERIDIAN
05/20/1996	817	MERGER RECOGNIZED	MERIDIAN PRO/MERIDIAN
05/20/1996	817	MERGER RECOGNIZED	SOUTHLAND/MERIDIAN
05/20/1996	974	AUTOMATED RECORD VERIF	BTM
06/03/1996	932	TRF OPER RGTS FILED	MARATHON/M SHIDLER
06/03/1996	932	TRF OPER RGTS FILED	MARATHON/PEAR
09/18/1996	940	NAME CHANGE RECOGNIZED	MERIDIAN/BURLINGTON
09/23/1996	933	TRF OPER RGTS APPROVED	01EFF 07/01/96;

**DEPARTMENT OF THE INTERIOR
BUREAU OF LAND MANAGEMENT
CASE RECORDATION
(MASS) Serial Register Page**

Run Time: 04:40 PM

Page 3 of 3

Run Date: 09/01/2016

09/23/1996	933	TRF OPER RGTS APPROVED	02EFF 07/01/96;
09/23/1996	974	AUTOMATED RECORD VERIF	ANN
07/07/1997	974	AUTOMATED RECORD VERIF	TF/TF
04/25/2000	932	TRF OPER RGTS FILED	BURLINGTON/EOG RES
06/08/2000	933	TRF OPER RGTS APPROVED	EFF 05/01/00;
06/08/2000	974	AUTOMATED RECORD VERIF	MV/MV
04/01/2004	246	LEASE COMMITTED TO CA	/4/NMNM112717;
12/01/2007	246	LEASE COMMITTED TO CA	/5/NMNM19966;
03/01/2012	246	LEASE COMMITTED TO CA	/6/NMNM129092;
07/01/2012	246	LEASE COMMITTED TO CA	/7/NMNM129509;
12/07/2012	643	PRODUCTION DETERMINATION	/7/
12/07/2012	660	MEMO OF 1ST PROD-ALLOC	/7/NMNM129509;
06/01/2013	246	LEASE COMMITTED TO CA	/8/NMNM131446;
06/23/2013	643	PRODUCTION DETERMINATION	/8/
10/28/2013	658	MEMO OF 1ST PROD-ACTUAL	/8/NMNM131446;
02/01/2014	246	LEASE COMMITTED TO CA	/9/NMNM133019
02/10/2014	974	AUTOMATED RECORD VERIF	BTM
07/25/2014	643	PRODUCTION DETERMINATION	/9/
07/25/2014	658	MEMO OF 1ST PROD-ACTUAL	/9/NMNM133019;

Serial Number: NMNM-- - 011962

Line Nr	Remarks
0002	06/08/2000 MARATHON OIL CO WY2606/NW

**DEPARTMENT OF THE INTERIOR
BUREAU OF LAND MANAGEMENT
CASE RECORDATION
(MASS) Serial Register Page**

Run Time: 01:18 PM

Page 1 of 1

Run Date: 09/13/2016

01 02-25-1920;041STAT0437;30USC181

Total Acres

Serial Number

Case Type 318310: O&G COMMUNITIZATION AGRMT

160.000

NMNM-- - 129509

Commodity 410: NATURAL GAS

Case Disposition: AUTHORIZED

Serial Number: NMNM-- - 129509

Name & Address			Int Rel	% Interest
BLM CARLSBAD FO	620 E GREENE ST	CARLSBAD NM 88220	OFFICE OF RECORD	0.000000000
MEWBOURNE OIL CO	PO BOX 7698	TYLER TX 757117698	OPERATOR	100.000000000

Serial Number: NMNM-- - 129509

Mer Twp	Rng	Sec	STyp	SNr Suff	Subdivision	District/Field Office	County	Mgmt Agency
23	02005	0290E	004	ALIQ	S2N2;	CARLSBAD FIELD OFFICE	EDDY	BUREAU OF LAND MGMT

Serial Number: NMNM-- - 129509

Act Date	Code	Action	Action Remark	Pending Office
07/01/2012	516	FORMATION	BONE SPRING	
07/01/2012	526	ACRES-FED INT 100%	160; 100%	
07/01/2012	868	EFFECTIVE DATE		
07/28/2012	643	PRODUCTION DETERMINATION		
07/28/2012	654	AGRMT PRODUCING		
07/28/2012	658	MEMO OF 1ST PROD-ACTUAL		
10/01/2012	387	CASE ESTABLISHED	BURTON 4 FED COM 4H	
01/02/2013	334	AGRMT APPROVED		

Serial Number: NMNM-- - 129509

Line Nr	Remarks			
0001	RECAPITULATION EFFECTIVE 07/01/2012			
0002	TR# LEASE SERIAL# AC COMMITTED %INTEREST			
0003	1 NM11607 40.00 25.00			
0004	2 NM11962 40.00 25.00			
0005	3 NM58929 40.00 25.00			
0006	4 NM59382 40.00 25.00			
0007	TOTAL 160.00 100.00			

**DEPARTMENT OF THE INTERIOR
BUREAU OF LAND MANAGEMENT
CASE RECORDATION
(MASS) Serial Register Page**

Run Time: 04:43 PM

Page 1 of 4

Run Date: 09/01/2016

01 02-25-1920;041STAT0437;30USC181ETSEQ
Case Type 311211: O&G LSE SIMO PUBLIC LAND
Commodity 459: OIL & GAS
Case Disposition: AUTHORIZED

Total Acres
1,120.000
Serial Number
NMNM-- - 090807

			Serial Number: NMNM-- - 090807		
Name & Address			Int Rel	% Interest	
BACHSCHMID BYRON	PO BOX 306	HURST TX 760530306	OPERATING RIGHTS	0.000000000	
BACHSCHMID BYRON A	1800 HEREFORD BLVD	MIDLAND TX 797079784	OPERATING RIGHTS	0.000000000	
BLAKENEY FLOYD A	2603 N WASHINGTON	ROSWELL NM 88201	OPERATING RIGHTS	0.000000000	
BURCHAM MARILYN	114 KAY LN	LAS CRUCES NM 88005	OPERATING RIGHTS	0.000000000	
BURCHAM NEIL	114 KAY LN	LAS CRUCES NM 88005	OPERATING RIGHTS	0.000000000	
CENTENNIAL LLC	PO BOX 1837	ROSWELL NM 882021837	OPERATING RIGHTS	0.000000000	
CIESZINSKI J E	PO BOX 3047	ROSWELL NM 88202	OPERATING RIGHTS	0.000000000	
DALE ROBERT L	15419 PEACH HILL RD	SARATOGA CA 95070	OPERATING RIGHTS	0.000000000	
FIELD DONALD L JR	3074 KNICKERSON DR	SAN JOSE CA 951483115	OPERATING RIGHTS	0.000000000	
HANSON OPERATING CO	PO BOX 1515	ROSWELL NM 88202	OPERATING RIGHTS	0.000000000	
HARRINGTON TRUST	PO BOX 216	ROSWELL NM 882020216	OPERATING RIGHTS	0.000000000	
HUNKER LORETTA	327 DEVARGAS	SANTA FE NM 87501	OPERATING RIGHTS	0.000000000	
HUNKER WILLIAM W	327 E DEVARGAS	SANTA FE NM 87501	OPERATING RIGHTS	0.000000000	
JENNINGS PATRICIA K	3968 COTTONWOOD LN	ROSWELL NM 88201	OPERATING RIGHTS	0.000000000	
JENNINGS TIMOTHY Z	PO BOX 1797	ROSWELL NM 88202	OPERATING RIGHTS	0.000000000	
NORTON LLC	60 BEACH AVE	SOUTH DARTMOUTH MA 027481543	OPERATING RIGHTS	0.000000000	
NORTON MICHAEL J III	688 COUNTY ST	NEW BEDFORD MA 02740	OPERATING RIGHTS	0.000000000	
PERMIAN HUNTER CORP	215 W 100 S	SALT LAKE UT 84101	OPERATING RIGHTS	0.000000000	
PERMIAN HUNTER CORPORATION	215 S STATE ST STE 100	SALT LAKE CITY UT 841112330	OPERATING RIGHTS	0.000000000	
RODRIGUEZ JOSE E	PO BOX 691168	HOUSTON TX 772691168	OPERATING RIGHTS	0.000000000	
RODRIGUEZ JOSE E	PO BOX 25323	MIAMI FL 331025323	OPERATING RIGHTS	0.000000000	
SM ENERGY CO	6301 HOLIDAY HILL RD BLDG 1	MIDLAND TX 79707	OPERATING RIGHTS	0.000000000	
SM ENERGY CO	1775 SHERMAN ST STE 1200	DENVER CO 802031100	LESSEE	100.000000000	
SM ENERGY CO	1775 SHERMAN ST STE 1200	DENVER CO 802031100	OPERATING RIGHTS	0.000000000	

							Serial Number: NMNM-- - 090807	
Mer Twp	Rng	Sec	STyp	SNr Suff	Subdivision	District/Field Office	County	Mgmt Agency
23 01905	0290E	033	ALIQ		E2,SENW,E2SW;	CARLSBAD FIELD OFFICE	EDDY	BUREAU OF LAND MGMT
23 01905	0290E	034	FF		ALL;	CARLSBAD FIELD OFFICE	EDDY	BUREAU OF LAND MGMT
23 01905	0290E	035	ALIQ		SWSW;	CARLSBAD FIELD OFFICE	EDDY	BUREAU OF LAND MGMT

					Serial Number: NMNM-- - 090807	
Act Date	Code	Action	Action Remark	Pending Office		
11/24/1974	387	CASE ESTABLISHED	SPAR388;			
11/25/1974	888	DRAWING HELD				
02/01/1975	496	FUND CODE	05;145003			
02/01/1975	530	RLTY RATE - 12 1/2%				
02/01/1975	868	EFFECTIVE DATE				
03/21/1984	909	BOND ACCEPTED	EFF 03/21/84;NM0402			
04/20/1985	650	HELD BY PROD - ACTUAL				
03/01/1993	209	CASE CREATED BY SEGR	OUT OF NMNM24160;			
02/16/1994	974	AUTOMATED RECORD VERIF	BCO/KRP			
04/15/1994	600	RECORDS NOTED				
04/25/1994	963	CASE MICROFILMED/SCANNED	RGO			
09/27/1994	932	TRF OPER RGTS FILED	(1)HARR TR/CIESZINSKI			

NO WARRANTY IS MADE BY BLM FOR USE OF THE DATA FOR PURPOSES NOT INTENDED BY BLM

**DEPARTMENT OF THE INTERIOR
BUREAU OF LAND MANAGEMENT
CASE RECORDATION
(MASS) Serial Register Page**

Run Time: 04:43 PM

Page 2 of 4

Run Date: 09/01/2016

09/27/1994	932	TRF OPER RGTS FILED	(2)HARR TR/CIESZINSKI
09/27/1994	932	TRF OPER RGTS FILED	(3)HARR TR/CIESZINSKI
09/27/1994	932	TRF OPER RGTS FILED	(4)HARR TR/CIESZINSKI
09/27/1994	932	TRF OPER RGTS FILED	(5)HARR TR/CIESZINSKI
01/24/1995	933	TRF OPER RGTS APPROVED	(1)EFF 10/01/94;
01/24/1995	933	TRF OPER RGTS APPROVED	(2)EFF 10/01/94;
01/24/1995	933	TRF OPER RGTS APPROVED	(3)EFF 10/01/94;
01/24/1995	933	TRF OPER RGTS APPROVED	(4)EFF 10/01/94;
01/24/1995	933	TRF OPER RGTS APPROVED	(5)EFF 10/01/94;
01/24/1995	974	AUTOMATED RECORD VERIF	LBO
02/12/1996	932	TRF OPER RGTS FILED	(1)BLAKEFIELD/BLAKENE
02/12/1996	932	TRF OPER RGTS FILED	(2)BLAKEFIELD/BLAKENE
02/12/1996	932	TRF OPER RGTS FILED	(3)BLAKEFIELD/BLAKENE
02/12/1996	932	TRF OPER RGTS FILED	(4)BLAKEFIELD/BLAKENE
02/12/1996	932	TRF OPER RGTS FILED	(5)BLAKEFIELD/BLAKENE
03/05/1996	140	ASGN FILED	CONOCO/THUNDERBOLT
03/05/1996	932	TRF OPER RGTS FILED	CONOCO/THUNDERBOLT
03/05/1996	932	TRF OPER RGTS FILED	THUNDERBOLT/SHUMATE
05/07/1996	933	TRF OPER RGTS APPROVED	(1)EFF 03/01/96;
05/07/1996	933	TRF OPER RGTS APPROVED	(2)EFF 03/01/96;
05/07/1996	933	TRF OPER RGTS APPROVED	(3)EFF 03/01/96;
05/07/1996	933	TRF OPER RGTS APPROVED	(4)EFF 03/01/96;
05/07/1996	933	TRF OPER RGTS APPROVED	(5)EFF 03/01/96;
05/07/1996	974	AUTOMATED RECORD VERIF	JLV
06/11/1996	933	TRF OPER RGTS APPROVED	(1)EFF 04/01/96;
06/11/1996	933	TRF OPER RGTS APPROVED	(2)EFF 04/01/96;
06/11/1996	933	TRF OPER RGTS APPROVED	(3)EFF 04/01/96;
06/11/1996	974	AUTOMATED RECORD VERIF	ANN
07/08/1996	932	TRF OPER RGTS FILED	SIETE/ST MARY LAND
10/08/1996	933	TRF OPER RGTS APPROVED	EFF 08/01/96;
10/08/1996	974	AUTOMATED RECORD VERIF	ANN
04/11/1997	932	TRF OPER RGTS FILED	CAMPBELL/ST MARY LAND
04/11/1997	932	TRF OPER RGTS FILED	HANAGAN/ST MARY LAND
05/08/1997	933	TRF OPER RGTS APPROVED	EFF 05/01/97;
05/08/1997	974	AUTOMATED RECORD VERIF	MV/MV
05/13/1997	932	TRF OPER RGTS FILED	PICKERING/ST MARY
05/19/1997	933	TRF OPER RGTS APPROVED	EFF 05/01/97;
05/19/1997	974	AUTOMATED RECORD VERIF	ANN
06/12/1997	932	TRF OPER RGTS FILED	CURRYÞ/ST MARY
06/19/1997	933	TRF OPER RGTS APPROVED	EFF 06/01/97;
06/19/1997	974	AUTOMATED RECORD VERIF	JLV
07/14/1997	932	TRF OPER RGTS FILED	MANZANO/ST MARY
07/16/1997	932	TRF OPER RGTS FILED	MTN APPLE/ST MARY
08/01/1997	933	TRF OPER RGTS APPROVED	EFF 07/01/97;
08/01/1997	974	AUTOMATED RECORD VERIF	LR
08/12/1997	933	TRF OPER RGTS APPROVED	(1)EFF 08/01/97;
08/12/1997	933	TRF OPER RGTS APPROVED	(2)EFF 08/01/97;
08/12/1997	974	AUTOMATED RECORD VERIF	LR
02/27/1998	932	TRF OPER RGTS FILED	WESTERN OIL/ST MARY
03/09/1998	933	TRF OPER RGTS APPROVED	EFF 03/01/98;
03/09/1998	974	AUTOMATED RECORD VERIF	JLV
04/27/1998	932	TRF OPER RGTS FILED	WORRELL ETAL/ST MARY
05/12/1998	933	TRF OPER RGTS APPROVED	EFF 05/01/98;
05/12/1998	974	AUTOMATED RECORD VERIF	ANN
08/15/1998	246	LEASE COMMITTED TO CA	NMNM101348;

**DEPARTMENT OF THE INTERIOR
BUREAU OF LAND MANAGEMENT
CASE RECORDATION
(MASS) Serial Register Page**

Run Time: 04:43 PM

Page 3 of 4

Run Date: 09/01/2016

12/10/1998	660	MEMO OF 1ST PROD-ALLOC	/1/NMNM101348;
01/25/1999	899	TRF OF ORR FILED	
08/16/1999	643	PRODUCTION DETERMINATION	/1/ NMNM101348
08/16/1999	660	MEMO OF 1ST PROD-ALLOC	/1/NMNM101348;
01/18/2000	932	TRF OPER RGTS FILED	BLAKENEY/ST MARY
02/07/2000	932	TRF OPER RGTS FILED	G SHUMATE/ST MARY
02/23/2000	932	TRF OPER RGTS FILED	THUNDERBOLT/ST MARY
03/23/2000	932	TRF OPER RGTS FILED	HARRINGTON/ST MARY
04/14/2000	933	TRF OPER RGTS APPROVED	EFF 02/01/00;
04/14/2000	974	AUTOMATED RECORD VERIF	LR
04/28/2000	933	TRF OPER RGTS APPROVED	01EFF 03/01/00;
04/28/2000	933	TRF OPER RGTS APPROVED	02EFF 03/01/00;
04/28/2000	974	AUTOMATED RECORD VERIF	MV/MV
05/25/2000	932	TRF OPER RGTS FILED	ST MARY/CIEZINSKI
07/27/2000	933	TRF OPER RGTS APPROVED	EFF 06/01/00;
07/27/2000	974	AUTOMATED RECORD VERIF	JLV
09/18/2000	933	TRF OPER RGTS APPROVED	EFF 04/01/2000;
09/18/2000	974	AUTOMATED RECORD VERIF	JLV
01/16/2001	932	TRF OPER RGTS FILED	RIVERHILL/ST MARY
02/23/2001	933	TRF OPER RGTS APPROVED	EFF 02/01/2001
02/23/2001	974	AUTOMATED RECORD VERIF	ANN
05/10/2001	140	ASGN FILED	THUNDERBOLT PETRO L;1
07/10/2001	139	ASGN APPROVED	EFF 06/01/01;
07/10/2001	974	AUTOMATED RECORD VERIF	JLV
08/16/2001	817	MERGER RECOGNIZED	CONCHO RES/DEVON ENE
08/16/2001	974	AUTOMATED RECORD VERIF	KAT
04/30/2004	932	TRF OPER RGTS FILED	JUSTICE/ST MARY LAND
05/13/2004	933	TRF OPER RGTS APPROVED	EFF 05/01/04;
05/13/2004	974	AUTOMATED RECORD VERIF	ANN
11/02/2004	817	MERGER RECOGNIZED	CONCHO/CHESAPEAKE PER
08/21/2007	899	TRF OF ORR FILED	1
07/15/2010	940	NAME CHANGE RECOGNIZED	ST MARY L/SM ENERGY
07/19/2010	974	AUTOMATED RECORD VERIF	RAYO/RAYO
12/13/2010	899	TRF OF ORR FILED	1
05/01/2012	246	LEASE COMMITTED TO CA	CA NM130018
07/09/2012	899	TRF OF ORR FILED	1
11/27/2012	140	ASGN FILED	CHESAPEAK/CHEVRON U;1
11/27/2012	932	TRF OPER RGTS FILED	CHESAPEAK/CHEVRON U;1
04/04/2013	899	TRF OF ORR FILED	1
04/24/2013	246	LEASE COMMITTED TO CA	CA NM131078
05/22/2013	269	ASGN DENIED	CHESAPEAKE/CHEVRON
05/22/2013	957	TRF OPER RGTS DENIED	CHESAPEAKE/CHEVRON
05/22/2013	974	AUTOMATED RECORD VERIF	ANN
06/07/2013	932	TRF OPER RGTS FILED	SM ENERGY/BACHSCHMI;1
10/28/2013	558	TRF OPER RGTS RET UNAPPV	SM ENERGY/BACHSCHMID
10/28/2013	974	AUTOMATED RECORD VERIF	EMR
11/12/2013	933	TRF OPER RGTS APPROVED	EFF 07/01/13;
11/12/2013	974	AUTOMATED RECORD VERIF	EMR
03/11/2014	899	TRF OF ORR FILED	1
03/17/2014	899	TRF OF ORR FILED	1
04/08/2014	974	AUTOMATED RECORD VERIF	ANN
04/30/2014	932	TRF OPER RGTS FILED	SM ENERGY/BACHSCHMI;1
06/06/2014	933	TRF OPER RGTS APPROVED	EFF 05/01/14;
06/06/2014	974	AUTOMATED RECORD VERIF	ANN
06/19/2014	932	TRF OPER RGTS FILED	NORTON/CENTENNIAL;1

**DEPARTMENT OF THE INTERIOR
BUREAU OF LAND MANAGEMENT
CASE RECORDATION
(MASS) Serial Register Page**

Run Time: 04:43 PM

Page 4 of 4

Run Date: 09/01/2016

07/29/2014	933	TRF OPER RGTS APPROVED	EFF 07/01/14;
07/29/2014	974	AUTOMATED RECORD VERIF	EMR

Line Nr	Remarks	Serial Number: NMNM-- - 090807
0002	BONDED OPERATOR PER AFMSS	
0003	02/23/2001 ST MARY LAND & EXPL CO MT1022 N/W;	
0004	BONDED OPERATOR - 05/13/2004	
0005	ST MARY LAND & EXPL CO - MT1022 - N/W;	
0006	11/12/2013 - BONDED LESSEE - PER ABSS	
0007	SM ENERGY COMPANY - NMB000805 - SW/NM;	
0008	7/29/2014 - BONDED OPERATOR	
0009	SM ENERGY CO - NMB000805 - SW/NM;	

**Bureau of Land Management
Carlsbad Field Office
620 East Greene Street
Carlsbad, New Mexico 88220
575-234-5972**

Condition of Approval

Surface commingling, off lease/off CA storage measurement and sales.

1. This approval is subject to like approval by the New Mexico Oil Conservation Division.
2. This agency shall be notified of any spill or discharge as required by NTL-3A.
3. This agency reserves the right to modify or rescind approval whenever it determines continued use of the approved method may adversely affect the surface or subsurface environments.
4. This approval does not constitute right-of-way approval for any off-lease activities. Within 30 days, an application for right-of-way approval must be submitted to the Realty Section if not already done.
5. Approval for combining production from various sources is a privilege which is granted to lessees for the purpose of aiding conservation and extending the economic life of leases. Applicants should be cognizant that failure to operate in accordance with the provisions outlined in the Authorized Officer's conditions of approval and/or subsequent stipulations or modifications will subject such approval to revocation.
6. Gas measurement for allocation must be measured as per Onshore Order #5 for sales meters.
7. All gas and oil subject to royalty shall be measured as per federal regulations and shall be reported to ONRR as required. All gas which is vented, flared or used on lease shall be reported as per NTL-4A to ONRR. All gas which is vented or flared shall be subject to royalty, unless prior approval was given by the authorized officer.
8. This agency shall be notified of any change in sales method or location of sales point.
9. Additional wells and/or leases require additional commingling approvals.
10. Notify this office 24 Hrs. prior to any meter proving to allow time for an inspector to witness.

100% Federal leases being commingled. Operator provided justification for commingling the Morrow and Bone Spring formations. All leases are 12.5%.

JAM 010917