

District I
1625 N. French Dr., Hobbs, NM 88240

District II
1301 W. Grand Avenue, Artesia, NM 88210

District III
1090 Rio Brazos Rd., Aztec, NM 87410

District IV
1220 S. St. Francis Dr., Santa Fe, NM 87505

State of New Mexico
Energy, Minerals & Natural Resources

Form C-104
Revised June 10, 2003

Oil Conservation Division
1220 South St. Francis Dr.
Santa Fe, NM 87505

Submit to Appropriate District Office
5 Copies

☐ AMENDED REPORT

I. REQUEST FOR ALLOWABLE AND AUTHORIZATION TO TRANSPORT

¹ Operator name and Address Yates Petroleum Corporation 105 South Fourth Street Artesia, NM 88210		² OGRID Number 025575	
		³ Reason for Filing Code/ Effective Date RC	
⁴ API Number 30-005-00159	⁵ Pool Name Rock Schoolhouse Wolfcamp		⁶ Pool Code 97112
⁷ Property Code 29623	⁸ Property Name DeKalb Federal		⁹ Well Number 1

II. ¹⁰ Surface Location

Ul or lot no. C	Section 21	Township 8S	Range 26E	Lot.Idn	Feet from the 660	North/South Line North	Feet from the 1980	East/West line West	County Chaves
--------------------	---------------	----------------	--------------	---------	----------------------	---------------------------	-----------------------	------------------------	------------------

¹¹ Bottom Hole Location

UL or lot no.	Section	Township	Range	Lot Idn	Feet from the	North/South line	Feet from the	East/West line	County
¹² Lse Code F	¹³ Producing Method Code F		¹⁴ Gas Connection Date 3/17/06		¹⁵ C-129 Permit Number		¹⁶ C-129 Effective Date		¹⁷ C-129 Expiration Date

III. Oil and Gas Transporters

¹⁸ Transporter OGRID	¹⁹ Transporter Name and Address	²⁰ POD	²¹ O/G	²² POD ULSTR Location and Description
147831	Agave Energy Company 105 South Fourth Street Artesia, NM 88210	1998630	G	Unit C of Section 21-T8S-R26E

RECEIVED

MAR 23 2006

ODD-ARTESIA




IV. Produced Water

23 POD	24 POD ULSTR Location and Description Unit C of Section 21-T8S-R26E
--------	------------------------------------------------------------------------

V. Well Completion Data

²⁵ Spud Date RC 2/13/06	²⁶ Ready Date 3/16/06	²⁷ TD 6464'	²⁸ PBTD 5600'	²⁹ Perforations 5033'-5390'	³⁰ DHC, MC
³¹ Hole Size	³² Casing & Tubing Size	³³ Depth Set	³⁴ Sacks Cement		
REFER TO ORIGINAL COMPLETION					

VI. Well Test Data

³⁵ Date New Oil	³⁶ Gas Delivery Date 3/17/06	³⁷ Test Date 3/19/06	³⁸ Test Length 24 hrs	³⁹ Tbg. Pressure 360 psi	⁴⁰ Csg. Pressure Packer
⁴¹ Choke Size 6/64"	⁴² Oil 0	⁴³ Water 0	⁴⁴ Gas 17	⁴⁵ AOF	⁴⁶ Test Method Flow Test
⁴⁷ I hereby certify that the rules of the Oil Conservation Division have been complied with and that the information given above is true and complete to the best of my knowledge and belief. Signature: 			OIL CONSERVATION DIVISION  Approved by: 		
Printed name: Tina Huerta			Title:		
Title: Regulatory Compliance Supervisor			Approval Date: MAR 24 2006		
E-mail Address: tinah@ypcnm.com					
Date: March 22, 2006		Phone: (505) 748-1471			