

UNITED STATES
DEPARTMENT OF THE INTERIOR
BUREAU OF LAND MANAGEMENT

OCD Artesia

FORM APPROVED
OMB NO. 1004-0135
Expires: July 31, 2010**SUNDRY NOTICES AND REPORTS ON WELLS**
*Do not use this form for proposals to drill or to re-enter an abandoned well. Use form 3160-3 (APD) for such proposals.*5. Lease Serial No.
NMLC061862

6. If Indian, Allottee or Tribe Name

SUBMIT IN TRIPLICATE - Other instructions on reverse side.

7. If Unit or CA/Agreement, Name and/or No.

1. Type of Well

☒ Oil Well ☐ Gas Well ☐ Other

8. Well Name and No.

COTTON DRAW 14 FED COM 1H

2. Name of Operator

DEVON ENERGY PRODUCTION CO

Contact: DENISE MENOUD

Email: Denise.Menoud@devn.com

9. API Well No.

30-015-42091

3a. Address

PO BOX 250
ARTESIA, NM 88210

3b. Phone No. (include area code)

Ph: 575-746-5544

10. Field and Pool, or Exploratory

PADUCA; BONE SPRING (O)

4. Location of Well (Footage, Sec., T., R., M., or Survey Description)

Sec 14 T25S R31E NWNW 330FNL 1150FWL
32.136722 N Lat, 103.753524 W Lon

11. County or Parish, and State

EDDY COUNTY, NM

12. CHECK APPROPRIATE BOX(ES) TO INDICATE NATURE OF NOTICE, REPORT, OR OTHER DATA

TYPE OF SUBMISSION	TYPE OF ACTION			
<input type="checkbox"/> Notice of Intent	<input type="checkbox"/> Acidize	<input type="checkbox"/> Deepen	<input type="checkbox"/> Production (Start/Resume)	<input type="checkbox"/> Water Shut-Off
<input checked="" type="checkbox"/> Subsequent Report	<input type="checkbox"/> Alter Casing	<input type="checkbox"/> Fracture Treat	<input checked="" type="checkbox"/> Reclamation	<input type="checkbox"/> Well Integrity
<input type="checkbox"/> Final Abandonment Notice	<input type="checkbox"/> Casing Repair	<input type="checkbox"/> New Construction	<input type="checkbox"/> Recomplete	<input type="checkbox"/> Other
	<input type="checkbox"/> Change Plans	<input type="checkbox"/> Plug and Abandon	<input type="checkbox"/> Temporarily Abandon	
	<input type="checkbox"/> Convert to Injection	<input type="checkbox"/> Plug Back	<input type="checkbox"/> Water Disposal	

13. Describe Proposed or Completed Operation (clearly state all pertinent details, including estimated starting date of any proposed work and approximate duration thereof. If the proposal is to deepen directionally or recompleat horizontally, give subsurface locations and measured and true vertical depths of all pertinent markers and zones. Attach the Bond under which the work will be performed or provide the Bond No. on file with BLM/BIA. Required subsequent reports shall be filed within 30 days following completion of the involved operations. If the operation results in a multiple completion or recompleat in a new interval, a Form 3160-4 shall be filed once testing has been completed. Final Abandonment Notices shall be filed only after all requirements, including reclamation, have been completed, and the operator has determined that the site is ready for final inspection.)

THIS 2-WELL PAD LOCATION HAS BEEN DOWNSIZED. ACRES RECLAIMED = 1.32066

COTTON DRAW 14 FED COM #1H) ABOVE

COTTON DRAW 14 FED COM #2H) 30-015-42092
NWNW (D)-14-25S-31E; 330 FNL & 1980 FWL
32.1367073; -103.7508469 NAD83**NM OIL CONSERVATION**
ARTESIA DISTRICT

AUG 21 2017

AC 8-22-17
Accepted for record - NMOCD

RECEIVED

14. I hereby certify that the foregoing is true and correct.

Electronic Submission #357473 verified by the BLM Well Information System
For DEVON ENERGY PRODUCTION CO LP, sent to the Carlsbad
Committed to AFMSS for processing by DEBORAH MCKINNEY on 11/14/2016 ()

Name (Printed/Typed) DENISE MENOUD

Title AUTHORIZED REPRESENTATIVE

Signature (Electronic Submission)

Date 11/09/2016

Accepted for Record THIS SPACE FOR FEDERAL OR STATE OFFICE USE

Approved By

James P. Jones
Conditions of approval, if any, are attached. Approval of this notice does not warrant or certify that the applicant holds legal or equitable title to those rights in the subject lease which would entitle the applicant to conduct operations thereon.

Title

Office

Date

Title 18 U.S.C. Section 1001 and Title 43 U.S.C. Section 1212, make it a crime for any person knowingly and willfully to make to any department or agency of the United States any false, fictitious or fraudulent statements or representations as to any matter within its jurisdiction.

**** OPERATOR-SUBMITTED ** OPERATOR-SUBMITTED ** OPERATOR-SUBMITTED ****

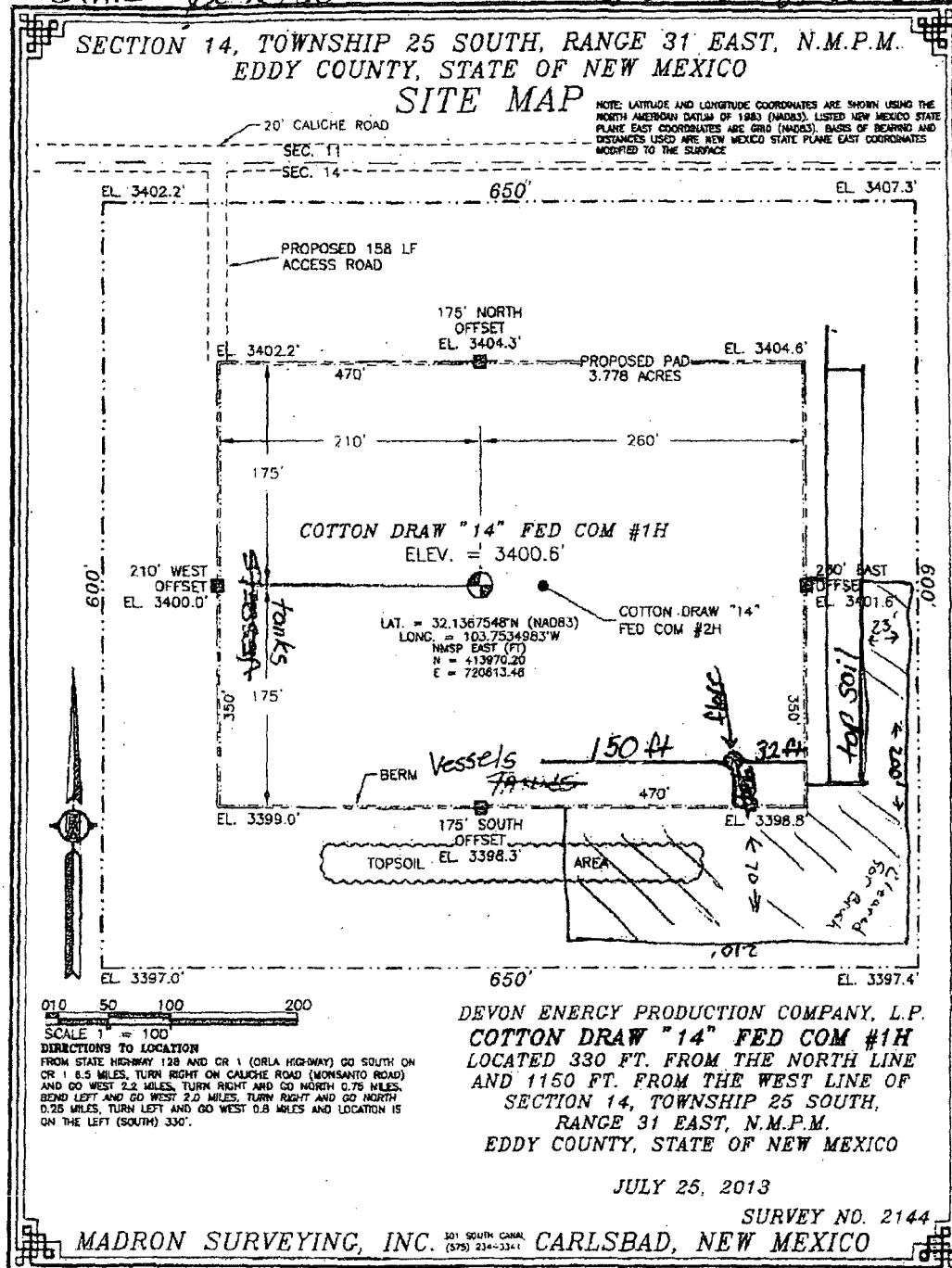


No 40. #

10-2-14

8 TAIL 60' x 130'

WBS # 5 = #1 = 01-08480.06
#2 = 01-08482.06



Equip Order Sent

Jack we are 150ft from closest vessel
32ft from east end of location 27ft from
south end of location, vessels, tanks
and top soil marked wrong on map

MIKE WILLIAMS



devon

**Interim
Site Reclamation**

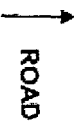
Devon Energy Prod. Co.

Cotton Draw 14 FC 1H
API 30-015-42091
Cotton Draw 14 FC 2H
API 30-015-42092

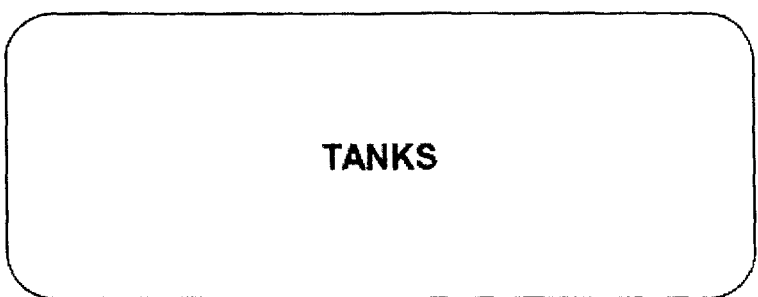
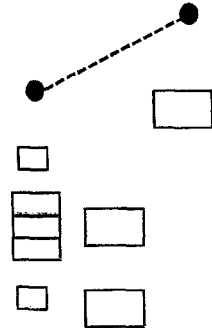
Sec. 14-T25S-R31E
Eddy County, NM



Area
Reclaimed
= 1.32066 Acres
D. Menoud

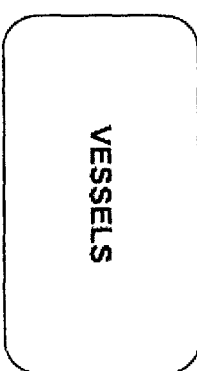


Electrical & Compressors



TANKS

1H
2H



VESSELS

●
FLARE

63'

62'

203'

80'

CD 14 1&2

