

District I  
1625 N. French Dr., Hobbs, NM 88240  
District II  
811 S. First St., Artesia, NM 88210  
District III  
1000 Rio Brazos Rd., Aztec, NM 87410  
District IV  
1220 S. St. Francis Dr., Santa Fe, NM 87505

State of New Mexico  
Energy, Minerals & Natural Resources

Form C-104  
Revised August 1, 2011

Oil Conservation Division  
1220 South St. Francis Dr.  
Santa Fe, NM 87505

Submit one copy to appropriate District Office

☐ AMENDED REPORT

**NM OIL CONSERVATION**

**I. REQUEST FOR ALLOWABLE AND AUTHORIZATION TO TRANSPORT**

ARTESIA DISTRICT

<sup>1</sup> Operator name and Address Percussion Petroleum Operating, LLC 919 Milam Street, Suite 2475 Houston, TX 77002		<sup>2</sup> OGRID Number 371755
		<sup>3</sup> Reason for Filing Code/ Effective Date RC/S-1-2017
<sup>4</sup> API Number 30 - 015 - 30817	<sup>5</sup> Pool Name North Seven Rivers; Glorieta/Yeso	<sup>6</sup> Pool Code 97565
<sup>7</sup> Property Code 15753	<sup>8</sup> Property Name South Boyd 27	<sup>9</sup> Well Number 11

SEP 19 2017

RECEIVED

**II. <sup>10</sup> Surface Location**

UL or lot no. F	Section 27	Township 19S	Range 25E	Lot Idn	Feet from the 1830	North/South Line North	Feet from the 1830	East/West line West	County Eddy
--------------------	---------------	-----------------	--------------	---------	-----------------------	------------------------------	-----------------------	------------------------	----------------

**<sup>11</sup> Bottom Hole Location**

UL or lot no. F	Section 27	Township 19S	Range 25E	Lot Idn	Feet from the 1830	North/South line North	Feet from the 1830	East/West line West	County Eddy
<sup>12</sup> Lse Code	<sup>13</sup> Producing Method Code	<sup>14</sup> Gas Connection Date 5/1/2017	<sup>15</sup> C-129 Permit Number	<sup>16</sup> C-129 Effective Date	<sup>17</sup> C-129 Expiration Date				


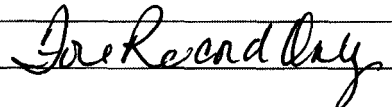

**III. Oil and Gas Transporters**

<sup>18</sup> Transporter OGRID	<sup>19</sup> Transporter Name and Address	<sup>20</sup> O/G/W
015694	Holly Frontier 2828 N. Harwood, Suite 1300 Dallas, TX 75201	O
36785	DCP Midstream 370 17 <sup>th</sup> Street, Suite 2500 Denver, CO 80202	G

**IV. Well Completion Data**

<sup>21</sup> Spud Date 5/9/2017	<sup>22</sup> Ready Date 5/9/2017	<sup>23</sup> TD 8100'	<sup>24</sup> PBTB 2773'	<sup>25</sup> Perforations 2289' - 2699'	<sup>26</sup> DHC, MC
<sup>27</sup> Hole Size 14-3/4"	<sup>28</sup> Casing & Tubing Size 9-5/8"	<sup>29</sup> Depth Set 1106'	<sup>30</sup> Sacks Cement 1200sx		
8-3/4"	7"	8100'	225sx		
	2-7/8" tbg	2369'			

**V. Well Test Data**

<sup>31</sup> Date New Oil 5/19/2017	<sup>32</sup> Gas Delivery Date 5/1/2017	<sup>33</sup> Test Date 5/23/2017	<sup>34</sup> Test Length 24 hours	<sup>35</sup> Tbg. Pressure 75	<sup>36</sup> Csg. Pressure 75
<sup>37</sup> Choke Size 20	<sup>38</sup> Oil 26	<sup>39</sup> Water 982	<sup>40</sup> Gas 100		<sup>41</sup> Test Method ESP
<sup>42</sup> I hereby certify that the rules of the Oil Conservation Division have been complied with and that the information given above is true and complete to the best of my knowledge and belief. Signature: 			OIL CONSERVATION DIVISION		
Printed name: Lelan J Anders			Approved by:		
Title: VP of Operations			Title: 		
E-mail Address: Lelan@percussionpetroleum.com			Approval Date:		
Date: 9/11/2017			Add perfs 		
Phone: (281) 908-1752					