

UNITED STATES
DEPARTMENT OF THE INTERIOR
BUREAU OF LAND MANAGEMENT

OCD Hobbs

FORM APPROVED
OMB NO. 1004-0137
Expires: January 31, 2018**SUNDRY NOTICES AND REPORTS ON WELLS**
*Do not use this form for proposals to drill or to re-enter an abandoned well. Use form 3160-3 (APD) for such proposals.***SUBMIT IN TRIPLICATE - Other instructions on page 2**

1. Type of Well <input checked="" type="checkbox"/> Oil Well <input type="checkbox"/> Gas Well <input type="checkbox"/> Other		5. Lease Serial No. NMNM26385 ✓
2. Name of Operator ✓ MATADOR PRODUCTION COMPANY		6. If Indian, Allottee or Tribe Name
Contact: TAMMY R LINK Email: tlink@matadorresources.com		7. If Unit or CA/Agreement, Name and/or No.
3a. Address 5400 LBJ FREEWAY, SUITE 1500 DALLAS, TX 75240	3b. Phone No. (include area code) Ph: 575-627-2465	8. Well Name and No. LOCO SAND HILLS 9 FEDERAL 1 ✓
4. Location of Well (Footage, Sec., T., R., M., or Survey Description) ✓ Sec 4 T18S R30E Mer NMP SESE 660 FSL 660FEL		9. API Well No. 30-015-25498 ✓
		10. Field and Pool or Exploratory Area BONE SPRING EAST
		11. County or Parish, State EDDY COUNTY, NM ✓

12. CHECK THE APPROPRIATE BOX(ES) TO INDICATE NATURE OF NOTICE, REPORT, OR OTHER DATA

TYPE OF SUBMISSION	TYPE OF ACTION			
<input type="checkbox"/> Notice of Intent	<input type="checkbox"/> Acidize	<input type="checkbox"/> Deepen	<input type="checkbox"/> Production (Start/Resume)	<input type="checkbox"/> Water Shut-Off
<input checked="" type="checkbox"/> Subsequent Report	<input type="checkbox"/> Alter Casing	<input type="checkbox"/> Hydraulic Fracturing	<input type="checkbox"/> Reclamation	<input type="checkbox"/> Well Integrity
<input type="checkbox"/> Final Abandonment Notice	<input type="checkbox"/> Casing Repair	<input type="checkbox"/> New Construction	<input type="checkbox"/> Recomplete	<input checked="" type="checkbox"/> Other
	<input type="checkbox"/> Change Plans	<input type="checkbox"/> Plug and Abandon	<input type="checkbox"/> Temporarily Abandon	Site Facility Diagram/Security Plan
	<input type="checkbox"/> Convert to Injection	<input type="checkbox"/> Plug Back	<input type="checkbox"/> Water Disposal	

13. Describe Proposed or Completed Operation: Clearly state all pertinent details, including estimated starting date of any proposed work and approximate duration thereof. If the proposal is to deepen directionally or recompleat horizontally, give subsurface locations and measured and true vertical depths of all pertinent markers and zones. Attach the Bond under which the work will be performed or provide the Bond No. on file with BLM/BIA. Required subsequent reports must be filed within 30 days following completion of the involved operations. If the operation results in a multiple completion or recompleat in a new interval, a Form 3160-4 must be filed once testing has been completed. Final Abandonment Notices must be filed only after all requirements, including reclamation, have been completed and the operator has determined that the site is ready for final inspection.

BLM Bond No NMB001079
Surety Bond No RLB0015172

See attached Site Security Diagram.

Accepted for Record Purposes.
Approval Subject to Onsite Inspection.
Date: 3-21-18
[Signature]BC 3-7-18
Accepted for record - NMOCD

MAR 07 2018

RECEIVED

Fac. ID - L1

14. I hereby certify that the foregoing is true and correct. Electronic Submission #379401 verified by the BLM Well Information System For MATADOR PRODUCTION COMPANY, sent to the Carlsbad Committed to AFMSS for processing by DEBORAH MCKINNEY on 07/11/2017 ()	
Name (Printed/Typed) TAMMY R LINK	Title PRODUCTION ANALYST
Signature (Electronic Submission)	Date 06/21/2017

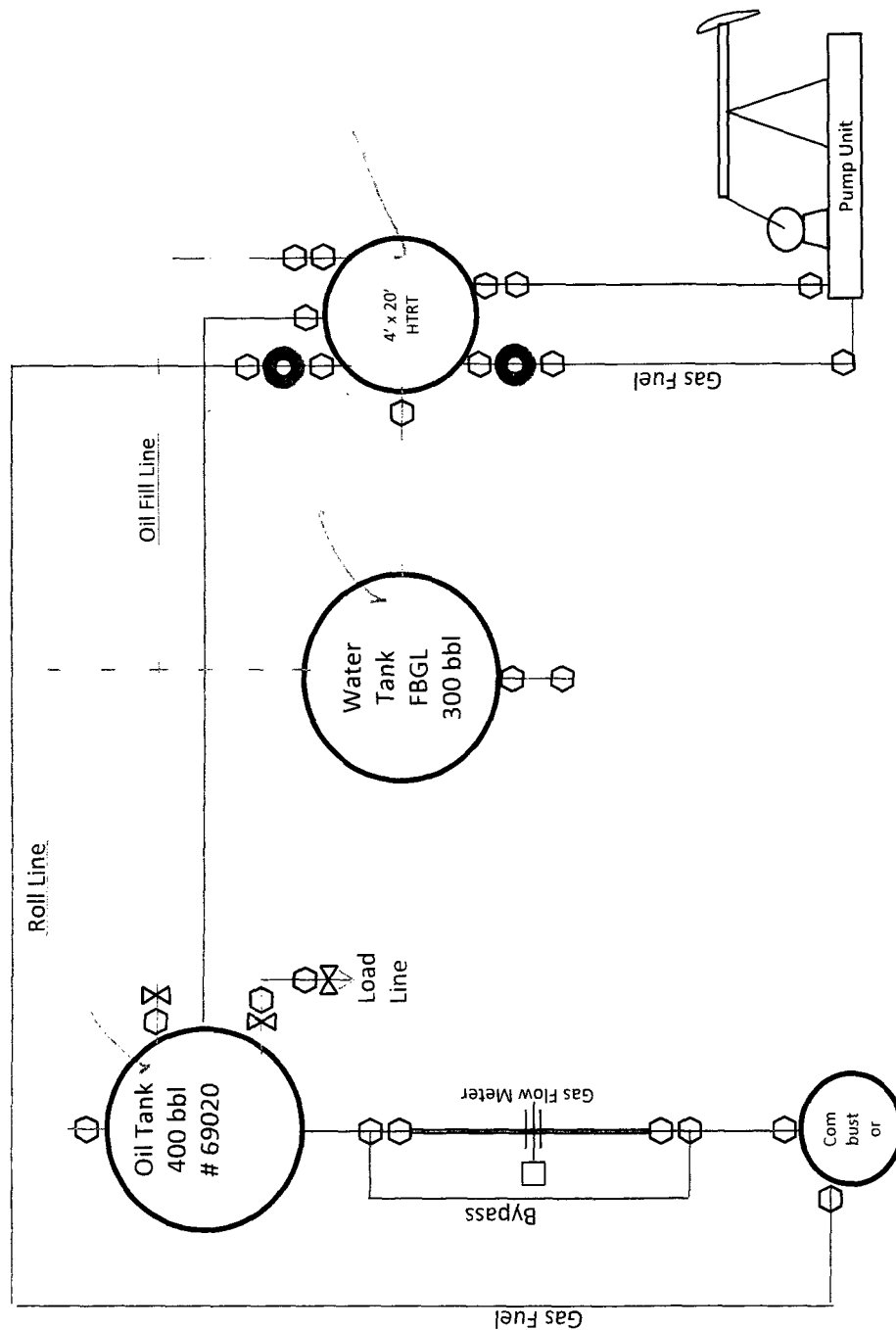
THIS SPACE FOR FEDERAL OR STATE OFFICE USE

Approved By _____	Title _____	Date _____
Conditions of approval, if any, are attached. Approval of this notice does not warrant or certify that the applicant holds legal or equitable title to those rights in the subject lease which would entitle the applicant to conduct operations thereon.		Office _____

Title 18 U.S.C. Section 1001 and Title 43 U.S.C. Section 1212, make it a crime for any person knowingly and willfully to make to any department or agency of the United States any false, fictitious or fraudulent statements or representations as to any matter within its jurisdiction.

(Instructions on page 2)

**** OPERATOR-SUBMITTED ** OPERATOR-SUBMITTED ** OPERATOR-SUBMITTED ****



Production System - Open

Oil Sales description as: by tank gauge to tank truck.

Seal Requirements:

1. **Production Phase** (Oil Tank # 69020)

LSH 9 Fed 1 oil travels oil fill line. Valves at HTRT are open. All tank valves except 69020 are closed. Sealed until sale.

2. **Sales Phase** (Oil Tank #69020)

Tank #69020 is sealed. Valve to tank is closed and sealed. Well is turned off. Oil sold.

Matador Production Company
 Loco Sand Hills 9 Federal #1
 API 30-015-25498

Lease No. NMNM-26385
 Unit P SEC 4-T18S-R30E

Eddy County, New Mexico

Roll Line

Oil Tank
400 bbl
4-5

6' x 20'
HTRT

4' x 20'
TSEP

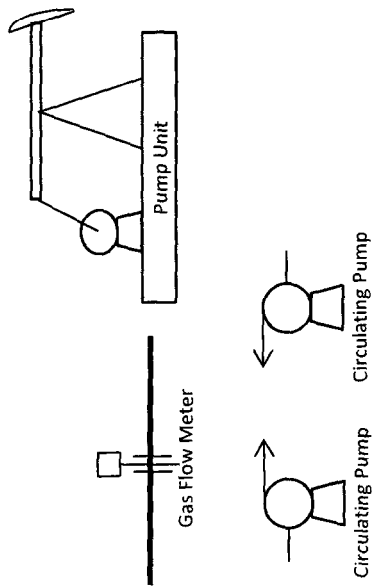
Water
Tank
FBGL
300 bbl

1

WHM

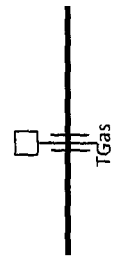
Y D U 3 3

Gas Line is Red
Fluid Line is Black
Water Line is Green
Oil Line is Green
Load Line is Purple



#1

V #1



TGas

Circulating Line

Test Oil Fill Line

From Can Ken 4 Fed # 1

Production System – Open

Oil Sales description as: by tank gauge to tank truck.

Seal Requirements:

1. **Production Phase** (Oil Tank 4-5)
4-5 operating fluid travels line #1. Valves at HTRT 4-5 are open. All tank valves except #1 are closed. Sealed until sale.
2. **Sales Phase** (Oil Tank 4-5)
4-5 Oil Tank is sealed. Valve to tank is closed. Test tank valve is open.



Σ F3

Pop
Off

Σ F2

Σ D1



Σ S1