

District I  
1625 N. French Dr., Hobbs, NM 88240

District II  
811 S. First St., Artesia, NM 88210

District III  
1000 Rio Brazos Rd., Aztec, NM 87410

District IV  
1220 S. St. Francis Dr., Santa Fe, NM 87505

State of New Mexico  
Energy, Minerals & Natural Resources

Oil Conservation Division  
1220 South St. Francis Dr.  
Santa Fe, NM 87505

Form C-104  
Revised August 1, 2011

Submit one copy to appropriate District Office

☐ AMENDED REPORT

**I. REQUEST FOR ALLOWABLE AND AUTHORIZATION TO TRANSPORT**

<sup>1</sup> Operator name and Address OXY USA INC. P.O. BOX 50250 MIDLAND, TX 79710		<sup>2</sup> OGRID Number 16696
		<sup>3</sup> Reason for Filing Code/ Effective Date - RT
<sup>4</sup> API Number 30 - 015-44460	<sup>5</sup> Pool Name COTTON DRAW; BONE SPRING	<sup>6</sup> Pool Code 13367
<sup>7</sup> Property Code: 319619	<sup>8</sup> Property Name: PATTON MDP1 17 FEDERAL NSL-7543	<sup>9</sup> Well Number: 2H

**II. <sup>10</sup> Surface Location - NSL-7543**

UL or lot no. M	Section 8	Township 24S	Range 31E	Lot Idn	Feet from the 170	North/South Line SOUTH	Feet from the 906	East/West line WEST	County EDDY
<sup>11</sup> Bottom Hole Location TOP PERF- 359' FNL 1240' FWL BOTTOM PERF- 350' FSL 1257' FWL									
UL or lot no. M	Section 17	Township 24S	Range 31E	Lot Idn	Feet from the 26	North/South line SOUTH	Feet from the 1269	East/West line WEST	County EDDY
<sup>12</sup> Lse Code F	<sup>13</sup> Producing Method Code : F	<sup>14</sup> Gas Connection Date: TBD	<sup>15</sup> C-129 Permit Number	<sup>16</sup> C-129 Effective Date	<sup>17</sup> C-129 Expiration Date				


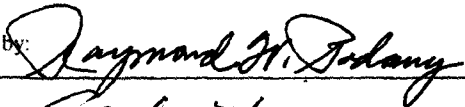
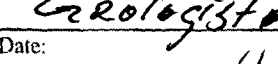

**III. Oil and Gas Transporters**

<sup>18</sup> Transporter OGRID	<sup>19</sup> Transporter Name and Address	<sup>20</sup> O/G/W
	GREAT LAKES PETROLEUM TRANSPORTATION, LLC	O
151618	ENTERPRISE FIELD SERVICES LLC NM OIL CONSERVATION ARTESIA DISTRICT APR 02 2018 RECEIVED	G

**IV. Well Completion Data**

<sup>21</sup> Spud Date 11/8/17	<sup>22</sup> Ready Date 4/2/18	<sup>23</sup> TD 15165'M 9985'V	<sup>24</sup> PBTB 15101'M 9985'V	<sup>25</sup> Perforations 10265-14841'	<sup>26</sup> DHC, MC
<sup>27</sup> Hole Size	<sup>28</sup> Casing & Tubing Size	<sup>29</sup> Depth Set	<sup>30</sup> Sacks Cement		
17-1/2"	13-3/8"	671'	850	✓	
12-1/4"	9-5/8"	4410'	1230	✓	
8-1/2"	5-1/2"	15150'	2160		

**V. Well Test Data**

<sup>31</sup> Date New Oil	<sup>32</sup> Gas Delivery Date	<sup>33</sup> Test Date	<sup>34</sup> Test Length	<sup>35</sup> Tbg. Pressure	<sup>36</sup> Csg. Pressure
<sup>37</sup> Choke Size	<sup>38</sup> Oil	<sup>39</sup> Water	<sup>40</sup> Gas		<sup>41</sup> Test Method
<sup>42</sup> I hereby certify that the rules of the Oil Conservation Division have been complied with and that the information given above is true and complete to the best of my knowledge and belief. Signature: 			OIL CONSERVATION DIVISION Approved by:  Title:  Approval Date: 4-2-2018 		
Printed name: Jana Mendiola					
Title: Regulatory Coordinator					
E-mail Address: jana@nm_mendiola@oxy.com					
Date: 03/27/2018		Phone: 432-685-5936	Pending BLM approvals will subsequently be reviewed and scanned		