

District I  
1625 N. French Dr., Hobbs, NM 88240  
District II  
811 S. First St., Artesia, NM 88210  
District III  
1000 Rio Brazos Rd., Aztec, NM 87410  
District IV  
1220 S. St. Francis Dr., Santa Fe, NM 87505

State of New Mexico  
Energy, Minerals & Natural Resources

RECEIVED

MAR 25 2019

Form C-104  
Revised August 1, 2011

Oil Conservation Division  
1220 South St. Francis Dr.  
Santa Fe, NM 87505

DISTRICT II-ARTESIA O.C.D.

Submit one copy to appropriate District Office

☐ AMENDED REPORT

**I. REQUEST FOR ALLOWABLE AND AUTHORIZATION TO TRANSPORT**

<sup>1</sup> Operator name and Address DELAWARE ENERGY, LLC 405 N. MARIENFELD, SUITE 200 MIDLAND, TX 79701		<sup>2</sup> OGRID Number 371195
		<sup>3</sup> Reason for Filing Code/ Effective Date NW
<sup>4</sup> API Number 30 - 015-44866	<sup>5</sup> Pool Name SWD; DEVONIAN	<sup>6</sup> Pool Code 96101
<sup>7</sup> Property Code 319508	<sup>8</sup> Property Name JOHELEN SWD	<sup>9</sup> Well Number 1

**II. <sup>10</sup> Surface Location**

Ul or lot no. N	Section 12	Township 26S	Range 26E	Lot Idn	Feet from the 975	North/South Line SOUTH	Feet from the 2,373	East/West line WEST	County EDDY
--------------------	---------------	-----------------	--------------	---------	----------------------	---------------------------	------------------------	------------------------	----------------

**<sup>11</sup> Bottom Hole Location**

UL or lot no.	Section	Township	Range	Lot Idn	Feet from the	North/South line	Feet from the	East/West line	County
<sup>12</sup> Lse Code	<sup>13</sup> Producing Method Code	<sup>14</sup> Gas Connection Date	<sup>15</sup> C-129 Permit Number	<sup>16</sup> C-129 Effective Date	<sup>17</sup> C-129 Expiration Date				




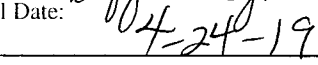
**III. Oil and Gas Transporters**

<sup>18</sup> Transporter OGRID	<sup>19</sup> Transporter Name and Address	<sup>20</sup> O/G/W
	DORADO OIL COMPANY	O
	P.O. BOX 578, CORPUS CHRISTI, TX 78403	
	non-well PDS for reporting sale of	
	skim oil is 4034347	

**IV. Well Completion Data**

<sup>21</sup> Spud Date 4/21/2018	<sup>22</sup> Ready Date 10/1/2018	<sup>23</sup> TD 14,300'	<sup>24</sup> PBDT 14,300'	<sup>25</sup> Perforations 13,10' - 14,300'; OPEN HOLE	<sup>26</sup> DHC, MC
<sup>27</sup> Hole Size	<sup>28</sup> Casing & Tubing Size	<sup>29</sup> Depth Set	<sup>30</sup> Sacks Cement		
17.5"	13.375"	405'	500 SACKS		
12.25"	9.625"	9,125'	1980 SACKS		
8.5	7.625"	13,310'	200 SACKS		
	5.5" x 5"	13,275'			

**V. Well Test Data**

<sup>31</sup> Date New Oil	<sup>32</sup> Gas Delivery Date	<sup>33</sup> Test Date	<sup>34</sup> Test Length	<sup>35</sup> Tbg. Pressure	<sup>36</sup> Csg. Pressure
<sup>37</sup> Choke Size	<sup>38</sup> Oil	<sup>39</sup> Water	<sup>40</sup> Gas		<sup>41</sup> Test Method
<sup>42</sup> I hereby certify that the rules of the Oil Conservation Division have been complied with and that the information given above is true and complete to the best of my knowledge and belief. Signature: 			OIL CONSERVATION DIVISION		
Printed name: SARAH PRESLEY			Approved by: 		
Title: OPERATIONS MANAGER			Title: 		
E-mail Address: S.PRESLEY@DELAWAREENERGY.COM			Approval Date:  4-24-19		
Date: 3/22/2019		Phone: 432-685-7005			