


DISTRICT I
1625 N French Dr, Hobbs, NM 88240
DISTRICT II
1301 W. Grand Ave, Artesia, NM 88210
DISTRICT III
1000 Rio Brazos Rd., Aztec, NM 87410

OIL CONSERVATION DIVISION
1220 S. St. Francis Dr.
Santa Fe, New Mexico 87505

WELL API NO.	30 015 01567
5. Indicate Type of Lease	STATE <input checked="" type="checkbox"/> FEE <input type="checkbox"/>
6. State Oil & Gas Lease No.	State 647
7. Lease Name or Unit Agreement Name	Artesia Unit
8. Well No.	5
9. Pool name or Wildcat	Artesia, Q-GR-SA
10. Elevation (Show whether DF, RKB, RT, GR, etc.)	3675' DF



SUNDRY NOTICES AND REPORTS ON WELLS
(DO NOT USE THIS FORM FOR PROPOSALS TO DRILL OR TO DEEPEN OR PLUG BACK A WELL IN A DIFFERENT RESERVOIR. USE "APPLICATION FOR PERMIT" (FORM C-101) FOR SUCH PROPOSALS.)

1. Type of Well:
Oil Well ☒ Gas Well ☐ OTHER Injection ☐

2. Name of Operator
Melrose Operating Company

3. Address of Operator
c/o P.O. Box 953, Midland, TX 79702 (915 684-6381)

4. Well Location
Unit Letter O 330' Feet From The South Line and 2310' Feet From The East Line
Section 26 Township 17S Range 28E NMPM Eddy County

11. Check Appropriate Box to Indicate Nature of Notice, Report, or Other Data

NOTICE OF INTENTION TO:		SUBSEQUENT REPORT OF:	
PERFORM REMEDIAL WORK <input type="checkbox"/>	PLUG AND ABANDON <input type="checkbox"/>	REMEDIAL WORK <input type="checkbox"/>	ALTERING CASING <input type="checkbox"/>
TEMPORARILY ABANDON <input checked="" type="checkbox"/>	CHANGE PLANS <input type="checkbox"/>	COMMENCE DRILLING OPNS. <input type="checkbox"/>	PLUG AND ABANDONMENT <input type="checkbox"/>
PULL OR ALTER CASING <input type="checkbox"/>		CASING TEST AND CEMENT JOB <input type="checkbox"/>	
OTHER: <input type="checkbox"/>		OTHER <input type="checkbox"/>	

12. Describe Proposed or Completed Operations (Clearly state all pertinent details, and give pertinent dates, including estimated date of starting any proposed work) SEE RULE 1103.
7-29-03: Moved in and rigged up. SI.
7-30-03: Verified cement plug @ 1184'.
7-31-03: Swab test from 1180'. Went in hole with RBP and set @ 873'. Loaded well. Ran in hole with tubing/packer and tested to 500 psi.
Contacted OCD and they requested re-test with witness. Will submit when chart and test data is received.

* Re-tested 8-8-03 - chart attached.

* - well failed 1st test
* - 2nd test for 20 min - see chart.

Temporary Abandoned Status approved
until 8-8-2004

I hereby certify that the information above is true and complete to the best of my knowledge and belief.

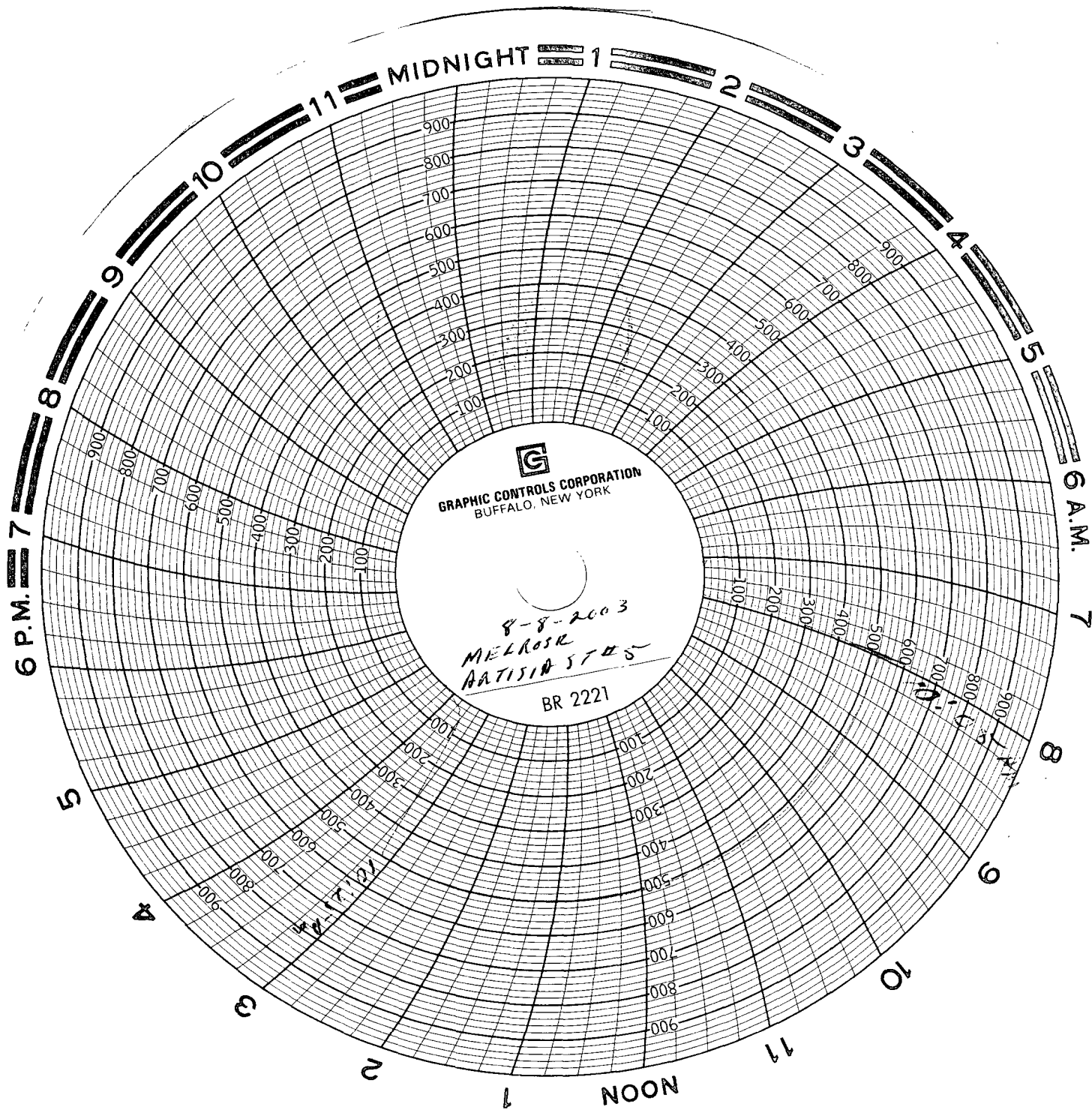
SIGNATURE Ann E. Ritchie TITLE Regulatory Agent DATE 8-11-03

TYPE OR PRINT NAME Ann E. Ritchie TELEPHONE NO. 915 684-6381

(this space for State Use)

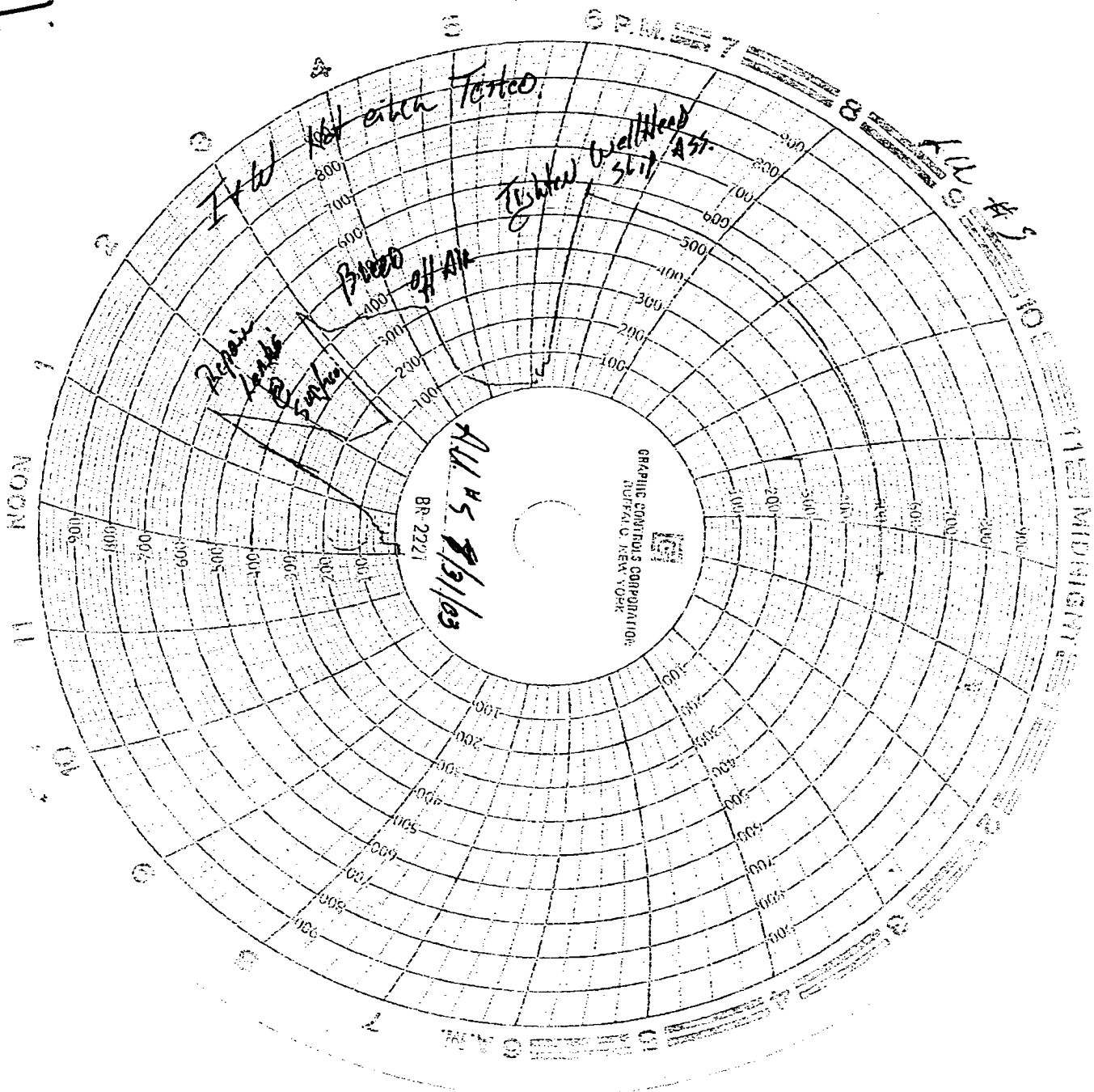
APPROVED BY [Signature] TITLE Wild Dog ID DATE APPROVED AUG 20 2003

CONDITIONS OF APPROVAL, IF ANY:





Tested By
I+L, Inc.
Don Jattens
60 min Check
1500 # CHART



Initial Test

Artesia #5
OCD letter

field
will
send
chart

