


District I
1625 N. French Dr., Hobbs, NM 88240
District II
1301 W. Grand Avenue, Artesia, NM 88210
District III
1000 Rio Brazos Rd., Aztec, NM 87410
District IV
1220 S. St. Francis Dr., Santa Fe, NM 87505

State of New Mexico
Energy, Minerals & Natural Resources Department
OIL CONSERVATION DIVISION
1220 South St. Francis Dr.
Santa Fe, NM 87505



WELL LOCATION AND ACREAGE DEDICATION PLAT

¹ API Number 30-015-33733		² Pool Code 76960		³ Pool Name Four Mile Draw; Morrow	
⁴ Property Code 010580		⁵ Property Name Clayton BFO State Com			⁶ Well Number #1
⁷ OGRID No. 025575		⁸ Operator Name Yates Petroleum Corporation			⁹ Elevation 3,354' GR

¹⁰ Surface Location


UL or lot no. I	Section 16	Township 19S	Range 26E	Lot Idn	Feet from the 1980'	North/South line South	Feet from the 660'	East/West line East	County Eddy
---------------------------	----------------------	------------------------	---------------------	---------	-------------------------------	----------------------------------	------------------------------	-------------------------------	-----------------------

¹¹ Bottom Hole Location If Different From Surface

UL or lot no.	Section	Township	Range	Lot Idn	Feet from the	North/South line	Feet from the	East/West line	County
---------------	---------	----------	-------	---------	---------------	------------------	---------------	----------------	--------

¹² Dedicated Acres 320	¹³ Joint or Infill	¹⁴ Consolidation Code	¹⁵ Order No.
---	-------------------------------	----------------------------------	-------------------------

NO ALLOWABLE WILL BE ASSIGNED TO THIS COMPLETION UNTIL ALL INTERESTS HAVE BEEN CONSOLIDATED OR A NON-STANDARD UNIT HAS BEEN APPROVED BY THE DIVISION

				¹⁷ OPERATOR CERTIFICATION <i>I hereby certify that the information contained herein is true and complete to the best of my knowledge and belief.</i>  Signature Debbie Chavez Printed Name Engineering Technician Title and E-mail Address January 17, 2007 Date	
				¹⁸ SURVEYOR CERTIFICATION <i>I hereby certify that the well location shown on this plat was plotted from field notes of actual surveys made by me or under my supervision, and that the same is true and correct to the best of my belief.</i> Refer to Original Plat Date of Survey Signature and Seal of Professional Surveyor: Certificate Number	

District I
1625 N. French Dr., Hobbs, NM 88240
District II
1301 W. Grand Avenue, Artesia, NM 88210
District III
1000 Rio Brazos Rd., Aztec, NM 87410
District IV
1220 S. St. Francis Dr., Santa Fe, NM 87505

State of New Mexico
Energy, Minerals & Natural Resources Department
OIL CONSERVATION DIVISION
1220 South St. Francis Dr.
Santa Fe, NM 87505

Form C-102
Revised June 10, 2003
Submit to Appropriate District Office
State Lease - 4 Copies
Fee Lease - 3 Copies

☐ AMENDED REPORT

WELL LOCATION AND ACREAGE DEDICATION PLAT

¹ API Number 30-015-33733	² Pool Code 96049	³ Pool Name Wildcat; Atoka Sand
⁴ Property Code 010580	⁵ Property Name Clayton BFO State Com	⁶ Well Number #1
⁷ OGRID No. 025575	⁸ Operator Name Yates Petroleum Corporation	⁹ Elevation 3,354' GR

¹⁰ Surface Location


UL or lot no. I	Section 16	Township 19S	Range 26E	Lot 1dn	Feet from the 1980'	North/South line South	Feet from the 660'	East/West line East	County Eddy
---------------------------	----------------------	------------------------	---------------------	---------	-------------------------------	----------------------------------	------------------------------	-------------------------------	-----------------------

¹¹ Bottom Hole Location If Different From Surface

UL or lot no.	Section	Township	Range	Lot 1dn	Feet from the	North/South line	Feet from the	East/West line	County
---------------	---------	----------	-------	---------	---------------	------------------	---------------	----------------	--------

¹² Dedicated Acres 320	¹³ Joint or Infill	¹⁴ Consolidation Code	¹⁵ Order No.
---	-------------------------------	----------------------------------	-------------------------

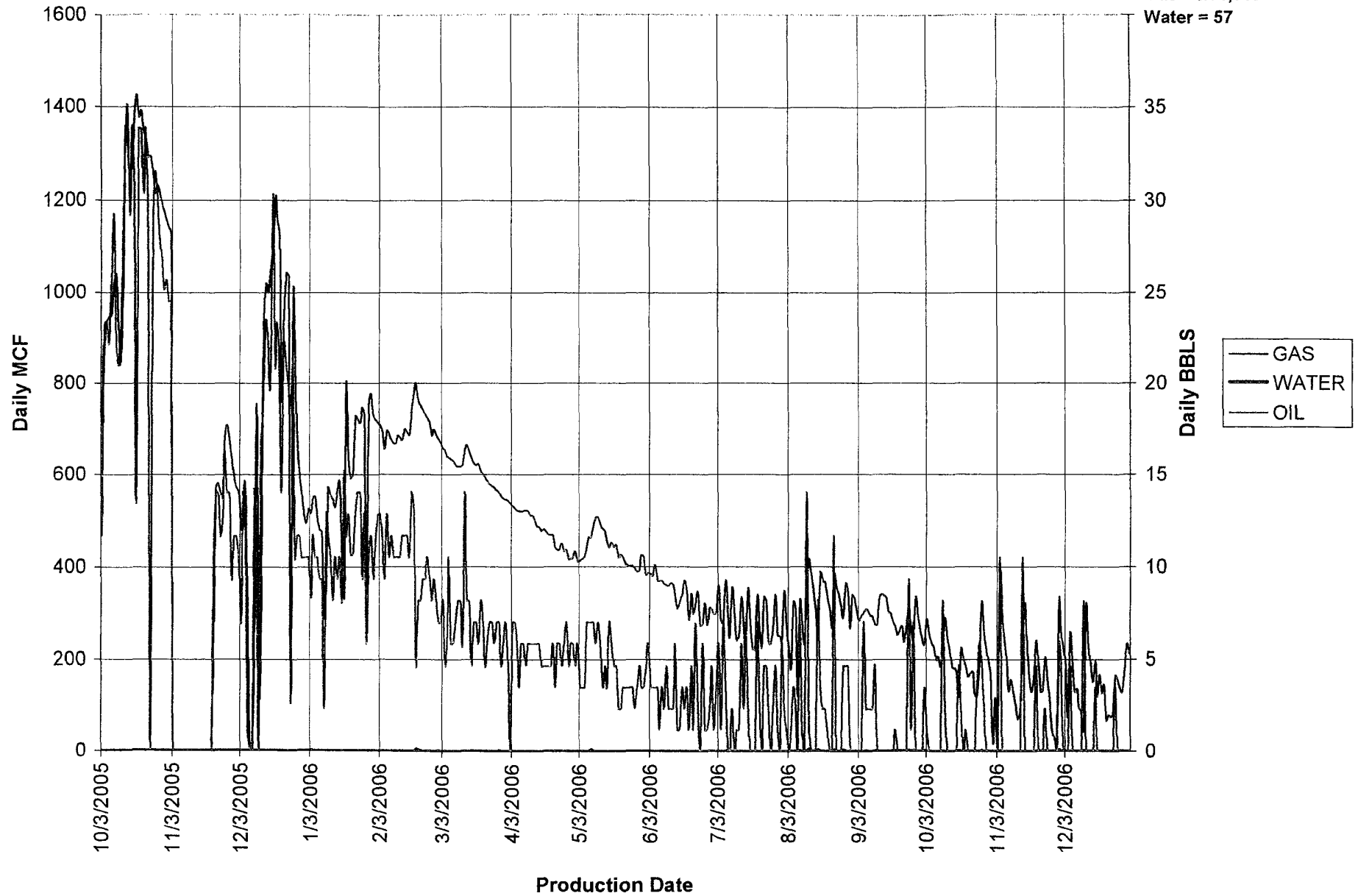
NO ALLOWABLE WILL BE ASSIGNED TO THIS COMPLETION UNTIL ALL INTERESTS HAVE BEEN CONSOLIDATED OR A NON-STANDARD UNIT HAS BEEN APPROVED BY THE DIVISION

				¹⁷ OPERATOR CERTIFICATION <i>I hereby certify that the information contained herein is true and complete to the best of my knowledge and belief.</i>  Signature Debbie Chavez Printed Name Engineering Technician Title and E-mail Address January 17, 2007 Date
				¹⁸ SURVEYOR CERTIFICATION <i>I hereby certify that the well location shown on this plat was plotted from field notes of actual surveys made by me or under my supervision, and that the same is true and correct to the best of my belief.</i> Refer to Original Plat Date of Survey Signature and Seal of Professional Surveyor: Certificate Number

660' E
1930' S

CLAYTON BFO STATE COM #1 (019265-001)

Cum Daily Prod:
Oil = 2,897
Gas = 201,013
Water = 57



MARTIN YATES, III
1912 - 1985
FRANK W. YATES
1936 - 1986



105 SOUTH FOURTH STREET
ARTESIA, NEW MEXICO 88210-2118
TELEPHONE (505) 748-1471

S. P. YATES
CHAIRMAN OF THE BOARD
JOHN A. YATES
PRESIDENT
PEYTON YATES
EXECUTIVE VICE PRESIDENT
RANDY G. PATTERSON
SECRETARY
DENNIS G. KINSEY
TREASURER



January 18, 2007

Tim Gum
State of New Mexico
OIL CONSERVATION DIVISION
1301 W. Grand
Artesia, New Mexico 88210

Re: Clayton BFO State Com #1

Dear Mr. Gum;

Enclosed please find a copy of form C-107A (Application for Downhole Commingling) on Yates Petroleum Corporation Clayton BFO State Com #1 of 16-19S-26E, Eddy County, New Mexico.

If you have any questions or need additional information, please call me at (505) 748-4361.

Sincerely,

Debbie Chavez
Engineering Technician

Enclosures