


District I
1625 N. French Dr., Hobbs, NM 88240
District II
1301 W. Grand Avenue, Artesia, NM 88210
District III
1000 Rio Brazos Rd., Aztec, NM 87410
District IV
1220 S. St. Francis Dr., Santa Fe, NM 87505

State of New Mexico
Energy, Minerals & Natural Resources Department
OIL CONSERVATION DIVISION
1220 South St. Francis Dr.
Santa Fe, NM 87505



Form C-102
Revised June 10, 2003
Submit to Appropriate District Office
State Lease - 4 Copies
Fee Lease - 3 Copies

☐ AMENDED REPORT

WELL LOCATION AND ACREAGE DEDICATION PLAT

¹ API Number 30-015-24263	² Pool Code 82775	³ Pool Name Penasco Draw; Permo Penn
⁴ Property Code 035680	⁵ Property Name Allison CQ Federal	⁶ Well Number #8
⁷ OGRID No. 025575	⁸ Operator Name Yates Petroleum Corporation	⁹ Elevation 3,662' GR

¹⁰ Surface Location

UL or lot no. I	Section 14	Township 19S	Range 24E	Lot Idn	Feet from the 1,980'	North/South line FSL	Feet from the 990'	East/West line FEL	County Eddy
--------------------	---------------	-----------------	--------------	---------	-------------------------	-------------------------	-----------------------	-----------------------	----------------

¹¹ Bottom Hole Location If Different From Surface

UL or lot no.	Section	Township	Range	Lot Idn	Feet from the	North/South line	Feet from the	East/West line	County
---------------	---------	----------	-------	---------	---------------	------------------	---------------	----------------	--------


¹² Dedicated Acres 320	¹³ Joint or Infill	¹⁴ Consolidation Code	¹⁵ Order No.
--------------------------------------	-------------------------------	----------------------------------	-------------------------

NO ALLOWABLE WILL BE ASSIGNED TO THIS COMPLETION UNTIL ALL INTERESTS HAVE BEEN CONSOLIDATED OR A NON-STANDARD UNIT HAS BEEN APPROVED BY THE DIVISION

				¹⁷ OPERATOR CERTIFICATION I hereby certify that the information contained herein is true and complete to the best of my knowledge and belief. Signature Debbie Chavez Printed Name Engineering Technician Title and E-mail Address 2/26/07 Date
				¹⁸ SURVEYOR CERTIFICATION I hereby certify that the well location shown on this plat was plotted from field notes of actual surveys made by me or under my supervision, and that the same is true and correct to the best of my belief. Refer to Original Plat Date of Survey Signature and Seal of Professional Surveyor: Certificate Number

District I
1625 N. French Dr., Hobbs, NM 88240
District II
1301 W. Grand Avenue, Artesia, NM 88210
District III
1000 Rio Brazos Rd., Aztec, NM 87410
District IV
1220 S. St. Francis Dr., Santa Fe, NM 87505

State of New Mexico
Energy, Minerals & Natural Resources Department
OIL CONSERVATION DIVISION
1220 South St. Francis Dr.
Santa Fe, NM 87505



Form C-102
Revised June 10, 2003
Submit to Appropriate District Office
State Lease - 4 Copies
Fee Lease - 3 Copies

☐ AMENDED REPORT

WELL LOCATION AND ACREAGE DEDICATION PLAT

¹ API Number 30-015-24263	² Pool Code 72840	³ Pool Name Boyd; Morrow (Gas)
⁴ Property Code 035680	⁵ Property Name Allison CQ Federal	⁶ Well Number #8
⁷ OGRID No. 025575	⁸ Operator Name Yates Petroleum Corporation	⁹ Elevation 3,662' GR

¹⁰ Surface Location

UL or lot no. I	Section 14	Township 19S	Range 24E	Lot Idn	Feet from the 1,980'	North/South line FSL	Feet from the 990'	East/West line FEL	County Eddy
---------------------------	----------------------	------------------------	---------------------	---------	--------------------------------	--------------------------------	------------------------------	------------------------------	-----------------------

¹¹ Bottom Hole Location If Different From Surface

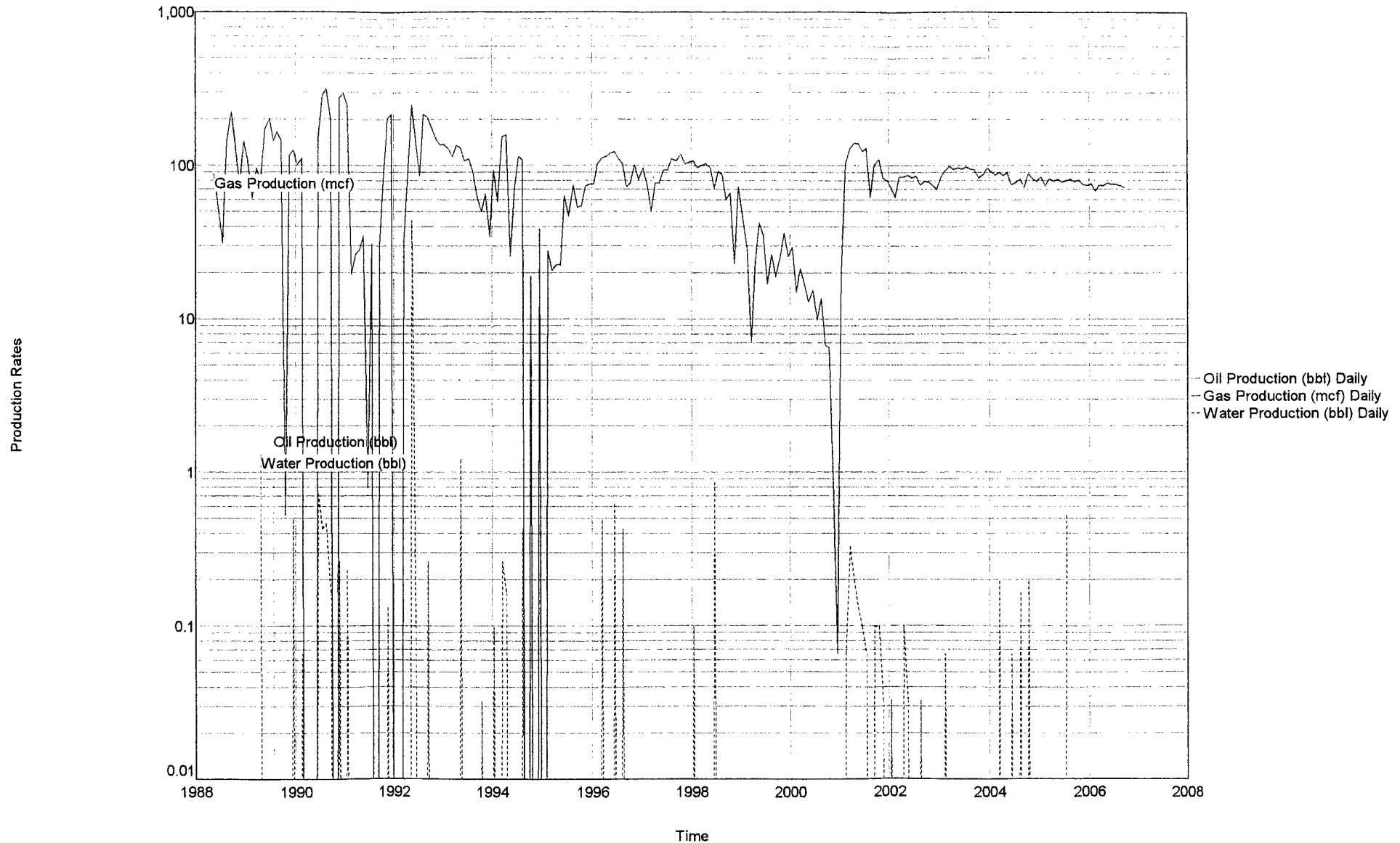
UL or lot no.	Section	Township	Range	Lot Idn	Feet from the	North/South line	Feet from the	East/West line	County
¹² Dedicated Acres 320	¹³ Joint or Infill	¹⁴ Consolidation Code	¹⁵ Order No.						

NO ALLOWABLE WILL BE ASSIGNED TO THIS COMPLETION UNTIL ALL INTERESTS HAVE BEEN CONSOLIDATED OR A NON-STANDARD UNIT HAS BEEN APPROVED BY THE DIVISION

				¹⁷ OPERATOR CERTIFICATION <i>I hereby certify that the information contained herein is true and complete to the best of my knowledge and belief.</i> Signature Debbie Chavez Printed Name Engineering Technician Title and E-mail Address 2/26/07 Date
				¹⁸ SURVEYOR CERTIFICATION <i>I hereby certify that the well location shown on this plat was plotted from field notes of actual surveys made by me or under my supervision, and that the same is true and correct to the best of my belief.</i> Refer to Original Plat Date of Survey Signature and Seal of Professional Surveyor: Certificate Number

Lease Name: ALLISON CQ FEDERAL
County, State: EDDY, NM
Operator: YATES PETROLEUM CORPORATION
Field: BOYD
Reservoir: MORROW
Location: 14 19S 24E NE SE

ALLISON CQ FEDERAL #8 - Cumulative Prod. 55 bbl oil, 565,396 mcf, 1,696 bbl water



The Penasco Draw; Permo Penn is a new zone and production curves are not available.

There are no working, royalty and overriding royalty interests in this well other than Yates Petroleum Corporation

MARTIN YATES, III
1912 - 1985
FRANK W. YATES
1936 - 1986



105 SOUTH FOURTH STREET
ARTESIA, NEW MEXICO 88210-2118
TELEPHONE (505) 748-1471

S. P. YATES
CHAIRMAN OF THE BOARD
JOHN A. YATES
PRESIDENT
PEYTON YATES
EXECUTIVE VICE PRESIDENT
RANDY G. PATTERSON
SECRETARY
DENNIS G. KINSEY
TREASURER



February 26, 2007

30-015-24263

Tim Gum
State of New Mexico
OIL CONSERVATION DIVISION
1301 W. Grand
Artesia, New Mexico 88210

Re: Allison CQ Federal #8

Dear Mr. Gum;

Enclosed please find a copy of form C-107A (Application for Downhole Commingling) on Yates Petroleum Corporation Allison CQ Federal #8 of 14-19S-24E, Eddy County, New Mexico.

If you have any questions or need additional information, please call me at (505) 748-4361.

Sincerely,

Debbie Chavez
Engineering Technician

Enclosures