


UNITED STATES
DEPARTMENT OF THE INTERIOR
BUREAU OF LAND MANAGEMENT



FORM APPROVED
OMB No. 1004-0137
Expires: March 31, 2007

SUNDRY NOTICES AND REPORTS ON WELLS

Do not use this form for proposals to drill or to re-enter an abandoned well. Use Form 3160-3 (APD) for such proposals.

SUBMIT IN TRIPLICATE- Other instructions on reverse side.

1. Type of Well
☒ Oil Well ☐ Gas Well ☐ Other

2. Name of Operator
Pogo Producing Company

3a. Address
P.O. Box 10340, Midland, TX 79702

3b. Phone No. (include area code)
432-685-8100

4. Location of Well (Footage, Sec., T., R., M., or Survey Description)

1650' FNL & 1820' FWL, Section 20, T23S, R31E

5. Lease Serial No.
NM-38463

6. If Indian, Allottee or Tribe Name

7. If Unit or CA/Agreement, Name and/or No.

8. Well Name and No.
Pure Gold B Federal #12

9. API Well No.
30-015-35304

10. Field and Pool, or Exploratory Area
Sand Dunes Delaware West

11. County or Parish, State

Eddy County, NM

12. CHECK APPROPRIATE BOX(ES) TO INDICATE NATURE OF NOTICE, REPORT, OR OTHER DATA

TYPE OF SUBMISSION	TYPE OF ACTION			
<input type="checkbox"/> Notice of Intent	<input type="checkbox"/> Acidize	<input type="checkbox"/> Deepen	<input type="checkbox"/> Production (Start/Resume)	<input type="checkbox"/> Water Shut-Off
<input checked="" type="checkbox"/> Subsequent Report	<input type="checkbox"/> Alter Casing	<input type="checkbox"/> Fracture Treat	<input type="checkbox"/> Reclamation	<input type="checkbox"/> Well Integrity
<input type="checkbox"/> Final Abandonment Notice	<input type="checkbox"/> Casing Repair	<input type="checkbox"/> New Construction	<input type="checkbox"/> Recomplete	<input checked="" type="checkbox"/> Other Drilg operations
	<input type="checkbox"/> Change Plans	<input type="checkbox"/> Plug and Abandon	<input type="checkbox"/> Temporarily Abandon	
	<input type="checkbox"/> Convert to Injection	<input type="checkbox"/> Plug Back	<input type="checkbox"/> Water Disposal	

13. Describe Proposed or Completed Operation (clearly state all pertinent details, including estimated starting date of any proposed work and approximate duration thereof. If the proposal is to deepen directionally or recompleat horizontally, give subsurface locations and measured and true vertical depths of all pertinent markers and zones. Attach the Bond under which the work will be performed or provide the Bond No. on file with BLM/BIA. Required subsequent reports shall be filed within 30 days following completion of the involved operations. If the operation results in a multiple completion or recompleat in a new interval, a Form 3160-4 shall be filed once testing has been completed. Final Abandonment Notices shall be filed only after all requirements, including reclamation, have been completed, and the operator has determined that the site is ready for final inspection.)

Intermediate Csg - Drld 11" hole to 3962'. TD reached @ 0:00 hrs 01/07/07. Ran 93 jts 8-5/8" 32# J-55 LT&C csg. Cmt'd w/ 1200 sks 35:65 Poz C @ 12.4 ppg followed by 200 sks CI C + 1% CaCl2 @ 14.8 ppg. Circ 169 sks to surface. WOC 26 hrs. Make cut-off. Install WH. NU BOP & test to 2000#. Test csg to 1000# for 30 mins ok.

TD & Prod csg - Drld 7-7/8" hole to 8117'. TD reached @ 19:30 hrs 01/13/07. Logged well w/ Halliburton. Ran 185 jts 5-1/2" 15.5# & 17# J-55 LT&C csg. Cmt'd 1st stage w/ 475 sks CI C + add @ 14.1 ppg. Cmt'd 2nd stage w/ 700 sks CI C + add @ 14.1 ppg. Cmt'd 3rd stage w/ 325 sks 35:65:6 @ 12.4 ppg followed by 100 sks CI C + 1% CaCl2 @ 14.8 ppg. Test csg to 3000# ok. CBL ran 02/03/07.

14. I hereby certify that the foregoing is true and correct
Name (Printed/Typed)

Cathy Wright

Title Sr. Eng Tech

Signature

Date

03/05/07

THIS SPACE FOR FEDERAL OR STATE OFFICE USE

Approved by

Conditions of approval, if any, are attached. Approval of this notice does not warrant or certify that the applicant holds legal or equitable title to those rights in the subject lease which would entitle the applicant to conduct operations thereon.

Title


Date

Office

Title 18 U.S.C. Section 1001 and Title 43 U.S.C. Section 1212, make it a crime for any person knowingly and willfully to make to any department or agency of the United States any false, fictitious or fraudulent statements or representations as to any matter within its jurisdiction.

(Instructions on page 2)

Pogo Producing Company
P.O. Box 10340
Midland, TX 79702-7340




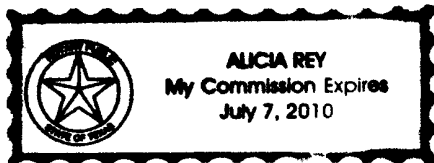
Pure Gold "B" Federal # 12
Lea County, New Mexico

212	2.12	1/2	0.88	1.86	1.86
418	2.06	3/4	1.31	2.70	4.56
601	1.83	3/4	1.31	2.40	6.96
803	2.02	3/4	1.31	2.65	9.61
1081	2.78	3/4	1.31	3.65	13.26
1398	3.17	1/2	0.88	2.77	16.03
1873	4.75	3/4	1.31	6.23	22.27
2347	4.74	1	1.75	8.30	30.56
2633	2.86	1	1.75	5.01	35.57
3108	4.75	1	1.75	8.31	43.88
3329	2.21	3/4	1.31	2.90	46.78
3456	1.27	1	1.75	2.22	49.00
3614	1.58	1 1/2	2.63	4.15	53.15
3773	1.59	2 1/4	3.94	6.26	59.41
3804	0.31	2 1/4	3.94	1.22	60.63
3931	1.27	1 3/4	3.06	3.89	64.52
4139	2.08	1 1/2	2.63	5.46	69.98
4298	1.59	1	1.75	2.78	72.77
4520	2.22	3/4	1.31	2.91	75.68
4804	2.84	1 1/4	2.19	6.21	81.89
5247	4.43	1/2	0.88	3.88	85.77
5720	4.73	1/2	0.88	4.14	89.91
6195	4.75	1	1.75	8.31	98.22
6606	4.11	1	1.75	7.19	105.41
7018	4.12	1 1/4	2.19	9.01	114.42
7335	3.17	1	1.75	5.55	119.97
7715	3.80	1	1.75	6.65	126.62
8093	3.78	1 1/2	2.63	9.92	136.54


Archie Brown General Manager

The attached instrument was acknowledged before me on the 23rd day of January, 2007 by
Archie Brown - General Manager, CapStar Drilling, L.P.


Notary Public



CONFIDENTIAL

UNITED STATES
DEPARTMENT OF THE INTERIOR
BUREAU OF LAND MANAGEMENT

Month - Year
MAR - 7 2007
CD - ARTESIA, NM

FORM APPROVED
OMB No. 1004-0137
Expires: March 31, 2007

SUNDRY NOTICES AND REPORTS ON WELLS

Do not use this form for proposals to drill or to re-enter an abandoned well. Use Form 3160-3 (APD) for such proposals.

SUBMIT IN TRIPLICATE- Other instructions on reverse side.

1. Type of Well ☒ Oil Well ☐ Gas Well ☐ Other

2. Name of Operator
Pogo Producing Company

3a. Address
P.O. Box 10340, Midland, TX 79702

3b. Phone No. (include area code)
432-685-8100

4. Location of Well (Footage, Sec., T., R., M., or Survey Description)
1650' FNL & 1820' FWL, Section 20, T23S, R31E

5. Lease Serial No.
NM-38463

6. If Indian, Allottee or Tribe Name

7. If Unit or CA/Agreement, Name and/or No.

8. Well Name and No.
Pure Gold B Federal #12

9. API Well No.
30-015-35304

10. Field and Pool, or Exploratory Area
Sand Dunes Delaware West

11. County or Parish, State
Eddy County, NM

12. CHECK APPROPRIATE BOX(ES) TO INDICATE NATURE OF NOTICE, REPORT, OR OTHER DATA

TYPE OF SUBMISSION	TYPE OF ACTION			
<input type="checkbox"/> Notice of Intent	<input type="checkbox"/> Acidize	<input type="checkbox"/> Deepen	<input type="checkbox"/> Production (Start/Resume)	<input type="checkbox"/> Water Shut-Off
<input checked="" type="checkbox"/> Subsequent Report	<input type="checkbox"/> Alter Casing	<input type="checkbox"/> Fracture Treat	<input type="checkbox"/> Reclamation	<input type="checkbox"/> Well Integrity
<input type="checkbox"/> Final Abandonment Notice	<input type="checkbox"/> Casing Repair	<input type="checkbox"/> New Construction	<input type="checkbox"/> Recomplete	<input checked="" type="checkbox"/> Other Sqz holes
	<input type="checkbox"/> Change Plans	<input type="checkbox"/> Plug and Abandon	<input type="checkbox"/> Temporarily Abandon	
	<input type="checkbox"/> Convert to Injection	<input type="checkbox"/> Plug Back	<input type="checkbox"/> Water Disposal	

13. Describe Proposed or Completed Operation (clearly state all pertinent details, including estimated starting date of any proposed work and approximate duration thereof. If the proposal is to deepen directionally or recomple horizontally, give subsurface locations and measured and true vertical depths of all pertinent markers and zones. Attach the Bond under which the work will be performed or provide the Bond No. on file with BLM/BIA. Required subsequent reports shall be filed within 30 days following completion of the involved operations. If the operation results in a multiple completion or recomple in a new interval, a Form 3160-4 shall be filed once testing has been completed. Final Abandonment Notices shall be filed only after all requirements, including reclamation, have been completed, and the operator has determined that the site is ready for final inspection.)

02/13/07 Perf 4 squeeze holes @ 2035'. Cmt w/ 140 sks Cl C 65:35 Poz + 120 sks Cl C + 1% CaCl2. Circ 47 sks to pit. Press up on sqz hole to 700#. Marlin Deaton w/ BLM witnessed sqz.

02/18/07 Perf 2 sqz holes @ 6286 & 2 sqz holes @ 5180. Cmt w/ 360 sks C. Circ 63 sks cmt. Test sqz holes to 550#.

CONFIDENTIAL

14. I hereby certify that the foregoing is true and correct
Name (Printed/Typed)
Cathy Wright

Title
Sr. Eng Tech

Signature
Cathy Wright

Date
03/05/07

THIS SPACE FOR FEDERAL OR STATE OFFICE USE

Approved by _____ Title _____ Date _____

Conditions of approval, if any, are attached. Approval of this notice does not warrant or certify that the applicant holds legal or equitable title to those rights in the subject lease which would entitle the applicant to conduct operations thereon.

Office _____

Title 18 U.S.C. Section 1001 and Title 43 U.S.C. Section 1212, make it a crime for any person knowingly and willfully to make to any department or agency of the United States any false, fictitious or fraudulent statements or representations as to any matter within its jurisdiction.

(Instructions on page 2)

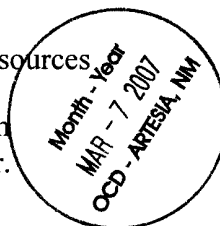
District I
1625 N. French Dr., Hobbs, NM 88240
District II
1301 W. Grand Avenue, Artesia, NM 88210
District III
1000 Rio Brazos Rd., Aztec, NM 87410
District IV
1220 S. St. Francis Dr., Santa Fe, NM 87505

State of New Mexico
Energy, Minerals & Natural Resources

Oil Conservation Division
1220 South St. Francis Dr.
Santa Fe, NM 87505

Form C-104
Revised Feb. 26, 2007

Submit to Appropriate District Office
5 Copies



☐ AMENDED REPORT

I. REQUEST FOR ALLOWABLE AND AUTHORIZATION TO TRANSPORT

¹ Operator name and Address Pogo Producing Company P. O. Box 10340 Midland, TX 79702-7340		² OGRID Number 017891
		³ Reason for Filing Code/ Effective Date NW
⁴ API Number 30 - 015-35304	⁵ Pool Name Sand Dunes Delaware West	⁶ Pool Code 53815
⁷ Property Code 17241	⁸ Property Name Pure Gold B Federal	⁹ Well Number 12

II. ¹⁰ Surface Location

Ul or lot no. F	Section 20	Township 23S	Range 31E	Lot Idn	Feet from the 1650	North/South Line North	Feet from the 1820	East/West line West	County Eddy
--------------------	---------------	-----------------	--------------	---------	-----------------------	---------------------------	-----------------------	------------------------	----------------

¹¹ Bottom Hole Location

UL or lot no.	Section	Township	Range	Lot Idn	Feet from the	North/South line	Feet from the	East/West line	County
¹² Lse Code F	¹³ Producing Method Code Pumping	¹⁴ Gas Connection Date 02/27/07	¹⁵ C-129 Permit Number	¹⁶ C-129 Effective Date	¹⁷ C-129 Expiration Date				

III. Oil and Gas Transporters

¹⁸ Transporter OGRID	¹⁹ Transporter Name and Address	²⁰ O/G/W
034053	Plains Marketing #10 Desta Drive, Suite 200E, Midland, TX 79705	O
036785	Duke Energy Services P. O. Box 50020, Midland, TX 79710	G

CONFIDENTIAL

IV. Well Completion Data

²¹ Spud Date 12/30/06	²² Ready Date 02/27/07	²³ TD 8117	²⁴ PBDT 8070	²⁵ Perforations 7854-60, 7823-26, 7702-11	²⁶ DHC, MC
²⁷ Hole Size	²⁸ Casing & Tubing Size	²⁹ Depth Set	³⁰ Sacks Cement		
17-1/2	13-3/8	803	850 sks		
11	8-5/8	3962	1400 sks		
7-7/8	5-1/2	8117	1600 sks		
	2-7/8	7587			

V. Well Test Data

³¹ Date New Oil 02/27/07	³² Gas Delivery Date 02/27/07	³³ Test Date 03/02/07	³⁴ Test Length 24 hrs	³⁵ Tbg. Pressure	³⁶ Csg. Pressure
³⁷ Choke Size	³⁸ Oil 94	³⁹ Water 310	⁴⁰ Gas 15		⁴¹ Test Method Pump
⁴² I hereby certify that the rules of the Oil Conservation Division have been complied with and that the information given above is true and complete to the best of my knowledge and belief. Signature:			OIL CONSERVATION DIVISION		
Printed name: Cathy Wright			Approved by: BRYAN G. ARRANT DISTRICT II GEOLOGIST		
Title: Sr. Eng Tech			Title:		
E-mail Address: wrightc@pogoproducing.com			Approval Date: MAR 07 2007		
Date: 03/05/07		Phone: 432-685-8100			