


UNITED STATES  
DEPARTMENT OF THE INTERIOR  
BUREAU OF LAND MANAGEMENT

OCD-ARTESIA

SUNDRY NOTICES AND REPORTS ON WELLS  
Do not use this form for proposals to drill or to re-enter an  
abandoned well. Use form 3160-3 (APD) for such proposals.

FORM APPROVED  
OMB No. 1004-0135  
Expires July 31, 1996



SUBMIT IN TRIPLICATE - Other instructions on reverse side

1. Type of Well

☒ Oil Well ☒ Gas Well ☐ Other

2. Name of Operator

Cimarex Energy Co. of Colorado

3a. Address

PO Box 140907; Irving, TX 75014-0907

3b. Phone No. (include area code)

972-401-3111

4. Location of Well (Footage, Sec., T., R., M., or Survey Description)

990' FNL & 1830' FEL  
33-17S-30E

5. Lease Serial No.

NM-0467934

6. If Indian, Allottee or Tribe Name

7. If Unit or CA/Agreement, Name and/or No.

8. Well Name and No.

Full Tank 33 Federal No. 4

9. API Well No.

30-015-35379

10. Field and Pool, or Exploratory Area

Undesignated Walters Lake; Bone Spring

11. County or Parish, State

Eddy County, NM

12. CHECK APPROPRIATE BOX(ES) TO INDICATE NATURE OF NOTICE, REPORT, OR OTHER DATA

TYPE OF SUBMISSION	TYPE OF ACTION			
<input checked="" type="checkbox"/> Notice of Intent	<input type="checkbox"/> Acidize	<input type="checkbox"/> Deepen	<input type="checkbox"/> Production (Start/Resume)	<input type="checkbox"/> Water Shut-Off
<input type="checkbox"/> Subsequent Report	<input type="checkbox"/> Alter Casing	<input type="checkbox"/> Fracture Treat	<input type="checkbox"/> Reclamation	<input type="checkbox"/> Well Integrity
<input type="checkbox"/> Final Abandonment Notice	<input type="checkbox"/> Casing Repair	<input type="checkbox"/> New Construction	<input type="checkbox"/> Recomplete	<input type="checkbox"/> Other _____
	<input checked="" type="checkbox"/> Change Plans rig	<input type="checkbox"/> Plug and Abandon	<input type="checkbox"/> Temporarily Abandon	
	<input type="checkbox"/> Convert to Injection	<input type="checkbox"/> Plug Back	<input type="checkbox"/> Water Disposal	

13. Describe Proposed or Completed Operation (clearly state all pertinent details, included estimated starting date of any proposed work and approximate duration thereof. If the proposal is to deepen directionally or recompleat horizontally, give subsurface locations and measured and true vertical depths of all pertinent markers and zones. Attach the bond under which the work will be performed or provide the Bond No. on file with BLM/BIA. Required subsequent reports shall be filed within 30 days following completion of the involved operations. If the operation results in a multiple completion or recompleat in a new interval, a Form 3160-4 shall be filed once testing has been completed. Final Abandonment Notices shall be filed only after all requirements, including reclamation, have been completed, and the operator has determined that the site is ready for final inspection.)

Cimarex will now use Patriot Rig No. 4 to drill its Full Tank 33 Federal No. 4 well. Rig 4 will be closed-system.

Please see attached rig, BOP, and choke manifold diagrams.

*Hard line now being used from BOP to manifold.*

14. I hereby certify that the foregoing is true and correct  
Name (Printed/Typed)

Natalie Krueger

Signature

Title

Reg Analyst 1

Date

March 16, 2007

APPROVED

MAR 26 2007

WESLEY W. INGRAM  
PETROLEUM ENGINEER

Approved by

Title

Office

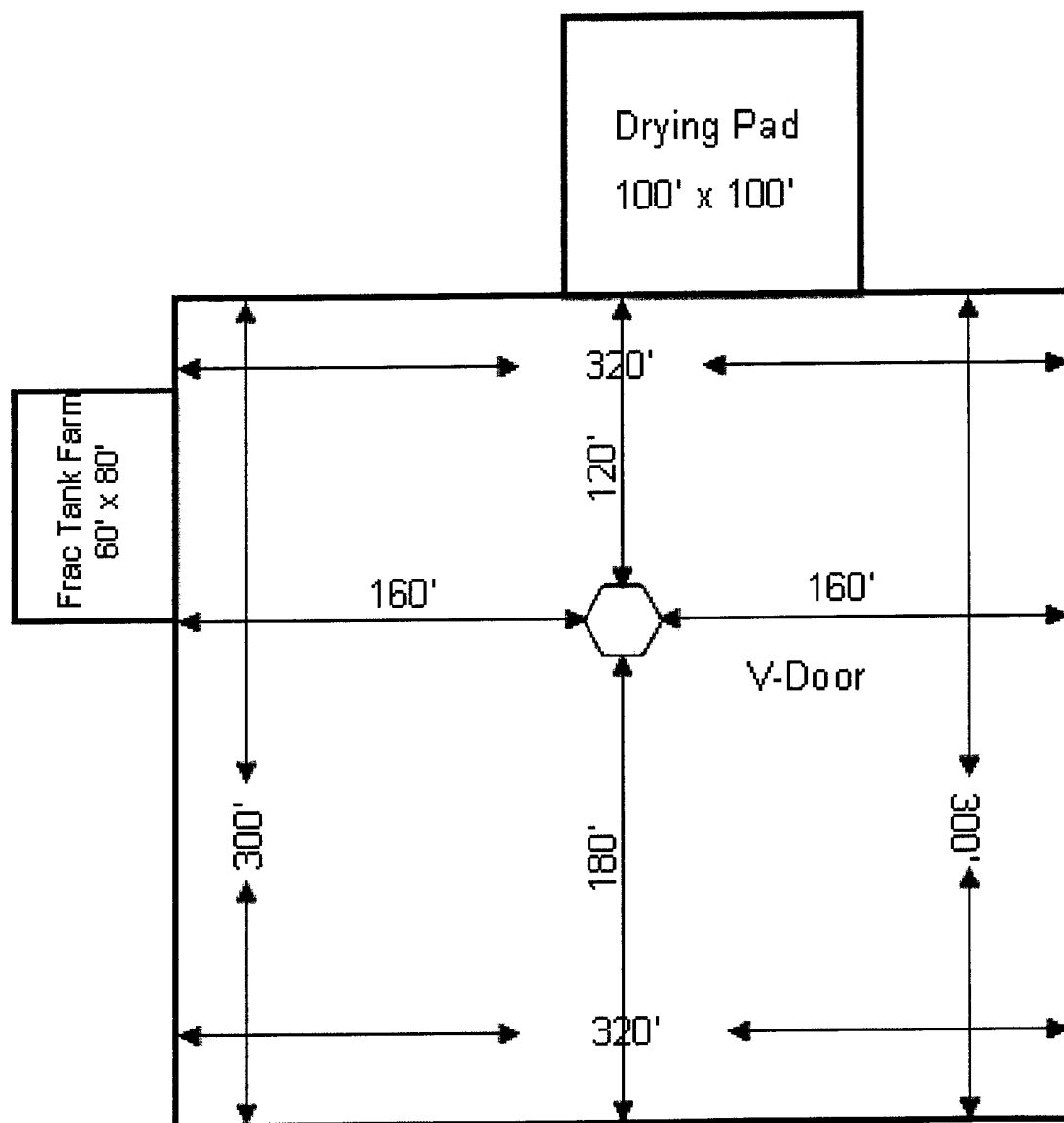
Conditions of Approval, if any, are attached. Approval of this notice does not warrant or certify that the applicant holds legal or equitable title to those rights in the subject lease which would entitle the applicant to conduct operations thereon.

Title 18 U.S.C. Section 1001, makes it a crime for any person knowingly and willfully to make to any department or agency of the United States any false, fictitious or fraudulent statements or representations as to any matter within its jurisdiction.

(Instructions on reverse)

Accepted for record - NMOCD

*4/6/07*



## Rig 4

Cimarex Energy Co.  
of Colorado

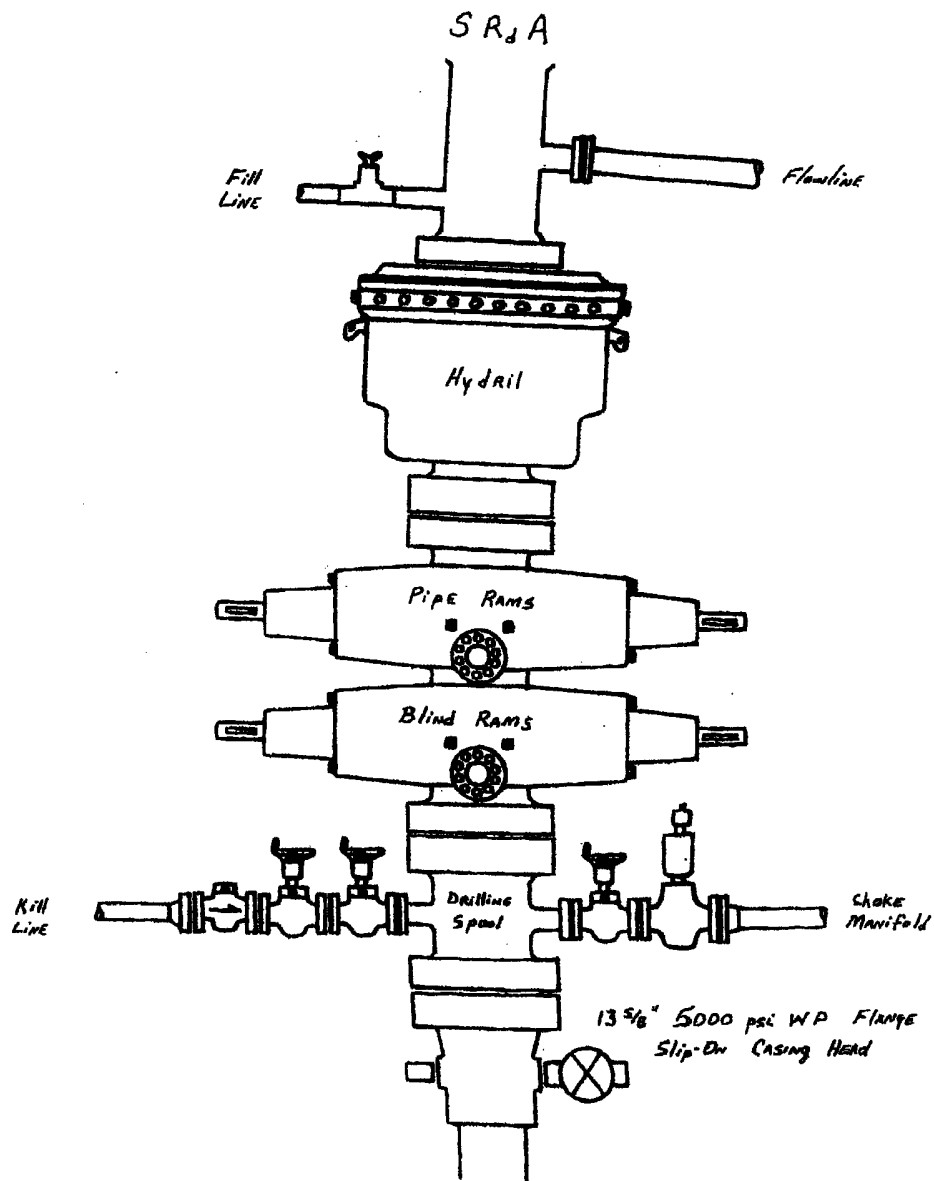
Rig Diagram

**Full Tank 33 Federal No. 4**

990' FNL & 1830' FEL

33-17S-30E

Eddy County, NM



BOP

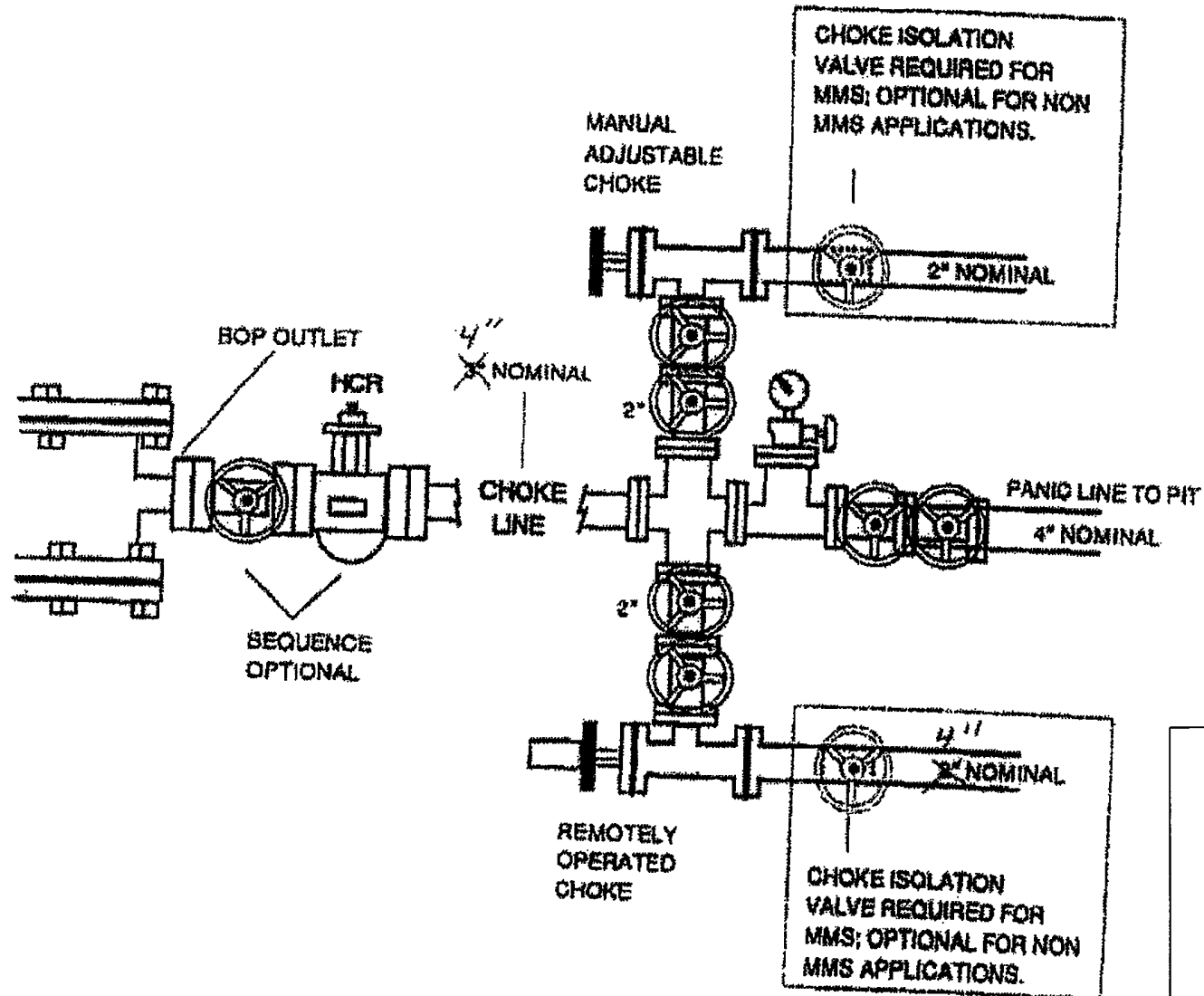
**Full Tank 33 Federal No. 4**

990' FNL & 1830' FEL

33-17S-30E

Eddy County, NM

DRILLING OPERATIONS  
CHOKE MANIFOLD  
5M SERVICE



Choke Manifold  
Full Tank 33 Federal No. 4  
990' FNL & 1830' FEL  
33-17S-30E  
Eddy County, NM