

District I

1625 N. French Dr., Hobbs, NM 88240

District II

1301 W. Grand Ave., Artesia, NM 88210

District III

1000 Rio Brazos Rd, Artesia, NM 87410

District IV

2040 South Pabeco, Santa Fe, NM 87505

State of New Mexico

Energy, Minerals & Natural Resources Department

Revised February 10, 1994

Form C-101

Instructions On Back

Submit to Appropriate District Office

State Lease - 6 Copies

Fee Lease - 5 Copies

AMENDED REPORT

OIL CONSERVATION DIVISION

2040 South Pabeco

Santa Fe, NM 87504-2088

SEP 2003

RECEIVED

OCD - ARTESIA

APPLICATION FOR PERMIT TO DRILL, RE-ENTER, DEEPEN, PLUGBACK, OR ADD A ZONE

1 Operator Name and Address ELK OIL COMPANY P.O. BOX 310 ROSWELL, NEW MEXICO 88202-0310		2 OGRID Number 7147
3 API Number 30-005-63607		
4 Property Code	5 Property Name BRIAN FEE	6 Well No. 1

7 Surface Location

UL or Lot No.	Section	Township	Range	Lot Idn	Feet from the	North/South Line	Feet from the	East/West Line	County
O	18	10S	29E		330	SOUTH	2310	EAST	CHAVES

8 Proposed Bottom Hole Location If Different From Surface

UL or Lot No.	Section	Township	Range	Lot Idn	Feet from the	North/South Line	Feet from the	East/West Line	County

9 Proposed Pool 1

10 Proposed Pool 2

Race Track San Andres, East	
-----------------------------	--

11 Work Type Code N	12 Well Type Code O	13 Cable/Rotary R	14 Lease Type Code P	15 Ground Level Elevation 3896'
16 Multiple NO	17 Proposed Depth 3000'	18 Formation SAN ANDRES	19 Contractor UNITED DRILLING	20 Spud Date 9/22/03

21 Proposed Casing and Cement Program

Hole Size	Casing Size	Casing weight/foot	Setting Depth	Sacks of Cement	Estimated TOC
12 1/4"	8 5/8"	24#	400'	260 SXS	CIRCULATE
7 7/8"	5 1/2"	15#	2600'	150 SXS	1600'

22. Describe the proposed program. If this application is to DEEPEN or PLUG BACK give the data on the present productive zone and proposed new productive zone.
Describe the blowout prevention program, if any. Use additional sheets if necessary.

Propose to drill and test the San Andres formation.

If commercial, production casing will be run and cemented.

We will perforate and stimulate as needed for production.

BOP Program: See attached.

Mud Program: 0'-400' Fresh Water / Gel / Paper; 400' - TD drill with air.

Cover all oil, gas and water zones.

23 I hereby certify that the information given above is true and complete to the best of my knowledge and belief.

Signature:

Printed name:

Title:

Date:

JOSEPH J. KELLY
PRESIDENT

Phone:

9/3/03

505-623-3190

OIL CONSERVATION DIVISION

Approved By:

Title:

Approval Date:

Conditions of Approval:

Attached

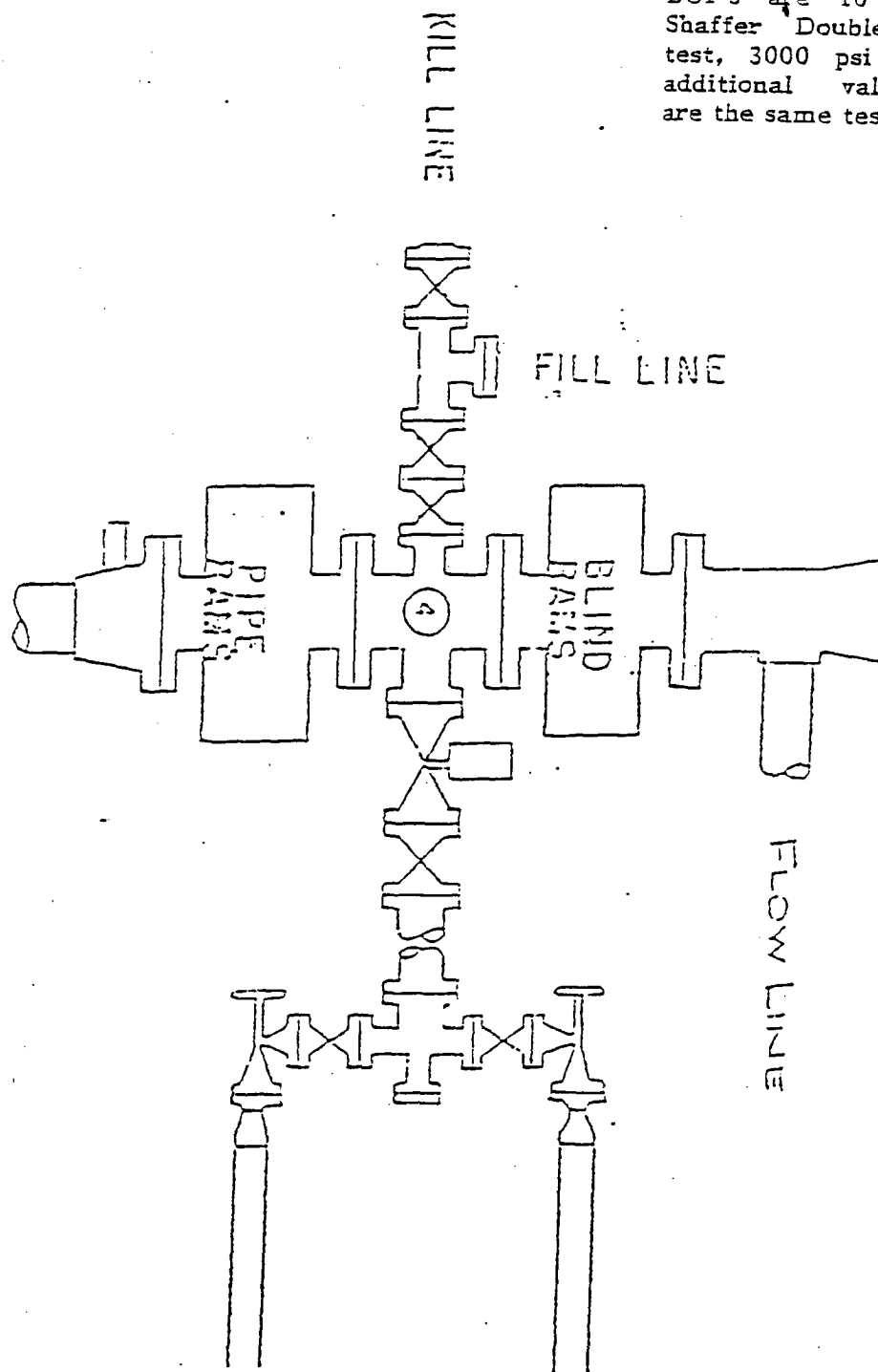
SEP 08 2003
SUPERVISOR, DISTRICT II

Expiration Date:

SEP 08 2004

BLOWOUT PREVENTER SPECIFICATION

BOP's are 10" Series 900 Type "E" Shaffer Double Hydraulic 6000 PSI test, 3000 psi working pressure. All additional valves and connections are the same test and working pressures.



ELK OIL COMPANY

BOX 310

ROSWELL, NEW MEXICO 88202

(505) 623-3190

JOSEPH J. KELLY
PRESIDENT

September 5, 2003

Oil Conservation Division
1301 West Grand Avenue
Artesia, New Mexico 88210

Re: Brian Fee #1
Section 18-T10S-R29E
Chaves County, New Mexico



Gentlemen:

Elk Oil Company does not anticipate any H2S at this location.

If you have any questions, please advise.

Yours very truly,

ELK OIL COMPANY

A handwritten signature in black ink, appearing to be "J. Kelly", written over a horizontal line.

Joseph J. Kelly
President

JJK/jgb

District I
1625 N. French Dr., Hobbs, NM 88240

District II
811 South First, Artesia, NM 88210

District III
1000 Rio Brazos Rd., Aztec, NM 87410

District IV
2040 South Pacheco, Santa Fe, NM 87505

State of New Mexico
Energy, Minerals & Natural Resources

Form C-102
Revised March 17, 1999

OIL CONSERVATION DIVISION
2040 South Pacheco
Santa Fe, NM 87505

Submit to Appropriate District Office
State Lease - 4 Copies
Fee Lease - 3 Copies

☐ AMENDED REPORT

WELL LOCATION AND ACREAGE DEDICATION PLAT

¹ API Number		² Pool Code 97273		³ Pool Name Race Track San Andres, East	
⁴ Property Code		Brian Fee		⁴ Property Name	
⁷ OGRID No. 7147		Elk Oil		⁸ Operator Name	
				⁹ Well Number #1	
				⁹ Elevation 3896	

¹⁰ Surface Location




UL or lot no.	Section	Township	Range	Lot Idn	Feet from the	North/South line	Feet from the	East/West line	County
0	18	10S	29E		330	FSL	2310	FEL	Chaves

¹¹ Bottom Hole Location If Different From Surface

UL or lot no.	Section	Township	Range	Lot Idn	Feet from the	North/South line	Feet from the	East/West line	County

¹² Dedicated Acres 40	¹³ Joint or Infill	¹⁴ Consolidation Code	¹⁵ Order No.
-------------------------------------	-------------------------------	----------------------------------	-------------------------

NO ALLOWABLE WILL BE ASSIGNED TO THIS COMPLETION UNTIL ALL INTERESTS HAVE BEEN CONSOLIDATED OR A NON-STANDARD UNIT HAS BEEN APPROVED BY THE DIVISION

16					<p>¹⁷ OPERATOR CERTIFICATION</p> <p>I hereby certify that the information contained herein is true and complete to the best of my knowledge and belief</p> <p>ELK OIL COMPANY</p> <p>Signature: </p> <p>Printed Name: Joseph J. Kelly</p> <p>Title: President</p> <p>Date: September 3, 2003</p> <p>¹⁸ SURVEYOR CERTIFICATION</p> <p>I hereby certify that the well location shown on this plat was plotted from field notes of actual surveys made by me or under my supervision, and that the same is true and correct to the best of my belief.</p> <p>Date of Survey: </p> <p>Signature and Seal of Professional Surveyor: </p> <p>Certificate Number: _____</p>

