

Submit 3 Copies to Appropriate District  
Office  
District I  
1625 N. French Dr., Hobbs, NM 88240  
District II  
811 South First, Artesia, NM 88210  
District III  
1000 Rio Brazos Rd., Aztec, NM 87410  
District IV  
2040 South Pacheco, Santa Fe, NM 87505

State of New Mexico  
Energy, Minerals and Natural Resources  
**OIL CONSERVATION DIVISION**  
2040 South Pacheco St.  
Santa Fe, NM 87505

5 Form C-103  
Revised March 25, 1999

| SUNDRY NOTICES AND REPORTS ON WELLS   |  |
|---|--|
| (DO NOT USE THIS FORM FOR PROPOSALS TO DRILL OR TO DEEPEN OR PLUG BACK TO A DIFFERENT RESERVOIR. USE "APPLICATION FOR PERMIT" (FORM C-101) FOR SUCH PROPOSALS.) |  |
| 1. Type of Well:<br>Oil Well <input type="checkbox"/> Gas Well <input checked="" type="checkbox"/> Other  |  |
| 2. Name of Operator<br>Yates Petroleum Corporation  |  |
| 3. Address of Operator<br>105 South Fourth Street, Artesia, New Mexico 88210  |  |
| 4. Well Location<br>Unit Letter: C : 710' feet from the North line and 1980' feet from the West line<br>Section 36 Township 21S Range 21E NMPM Eddy County      |  |
| 10. Elevation (Show whether DF, RKB, RT, GR, etc.)<br>4587'   |  |

|   |
|---|
| WELL API NO.<br>30-015-32983  |
| 5. Indicate Type of Lease<br>STATE <input checked="" type="checkbox"/> FEE <input type="checkbox"/> |
| 6. State Oil & Gas Lease No.<br>VO-5402   |
| 7. Lease Name or Unit Agreement Name:<br>Duvel BCD State Com.                                       |
| 8. Well No.<br>1  |
| 9. Pool name or Wildcat<br>Wildcat Chester  |

NOTICE OF INTENTION TO:



PERFORM REMEDIAL WORK ☐ PLUG AND ABANDON ☐  
TEMPORARILY ABANDON ☐ CHANGE PLANS ☒  
PULL OR ALTER CASING ☐ MULTIPLE COMPLETION ☐  
OTHER: ☒

SUBSEQUENT REPORT OF:

REMEDIAL WORK ☐ ALTERING CASING ☐  
COMMENCE DRILLING OPNS ☐ PLUG AND ABANDONMENT ☐  
CASING TEST AND CEMENT JOB ☐  
OTHER: Move location. ☒

12. Describe proposed or completed operations. (Clearly state all pertinent details, and give pertinent dates, including estimated date of starting any proposed work). SEE RULE 1103. For Multiple Completions: Attach wellbore diagram of proposed completion or recompletion.

Yates Petroleum Corporation wishes to move the captioned well location from 660' FNL and 1980' FWL to 710' FNL and 1980' FWL.  
Thank you.

SIGNATURE  TITLE Regulatory Agent DATE 09/05/03  
Type or print name \_\_\_\_\_ Telephone No. (505) 748-1471  
(This space for State use)  
APPROVED BY  TITLE \_\_\_\_\_ DATE \_\_\_\_\_  
Conditions of approval, if any:

DISTRICT I  
1825 N. French Dr., Hobbs, NM 88240

DISTRICT II  
811 South First, Artesia, NM 88210

DISTRICT III  
1600 Elia Brazos Rd., Artesia, NM 87410

DISTRICT IV  
2040 South Pacheco, Santa Fe, NM 87505

State of New Mexico  
Energy, Minerals and Natural Resources Department

Form C-102  
Revised March 17, 1999  
Instruction on back  
Submit to Appropriate District Office  
State Lease - 4 Copies  
Fee Lease - 3 Copies

OIL CONSERVATION DIVISION

P.O. Box 2088  
Santa Fe, New Mexico 87504-2088

☐ AMENDED REPORT

WELL LOCATION AND ACREAGE DEDICATION PLAT

|               |                             |                 |
|---------------|-----------------------------|-----------------|
| API Number    | Pool Code                   | Pool Name       |
|               |                             | Wildcat Chester |
| Property Code | Property Name               | Well Number     |
|               | Duvel BCD State Com.        | 1               |
| OCED No.      | Operator Name               | Elevation       |
| 025575        | YATES PETROLEUM CORPORATION | 4587'           |

Surface Location

|               |         |          |       |         |               |                  |               |                |        |
|---------------|---------|----------|-------|---------|---------------|------------------|---------------|----------------|--------|
| UL or lot No. | Section | Township | Range | Lot Idn | Feet from the | North/South line | Feet from the | East/West line | County |
| C             | 36      | 21S      | 21E   |         | 710'          | North            | 1980'         | West           | Eddy   |

Bottom Hole Location If Different From Surface

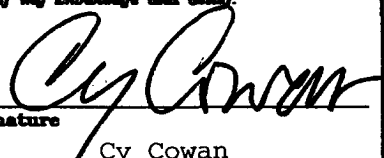
|                 |                 |                    |           |         |               |                  |               |                |        |
|-----------------|-----------------|--------------------|-----------|---------|---------------|------------------|---------------|----------------|--------|
| UL or lot No.   | Section         | Township           | Range     | Lot Idn | Feet from the | North/South line | Feet from the | East/West line | County |
|                 |                 |                    |           |         |               |                  |               |                |        |
| Dedicated Acres | Joint or Infill | Consolidation Code | Order No. |         |               |                  |               |                |        |
| 320             |                 |                    |           |         |               |                  |               |                |        |

NO ALLOWABLE WILL BE ASSIGNED TO THIS COMPLETION UNTIL ALL INTERESTS HAVE BEEN CONSOLIDATED  
OR A NON-STANDARD UNIT HAS BEEN APPROVED BY THE DIVISION

|                             |                 |                    |  |
|-----------------------------|-----------------|--------------------|--|
| <div>U-5204<br/>1980'</div> | <div>710'</div> | <div>VA-1850</div> |  |
|                             |                 |                    |  |
|                             |                 |                    |  |
|                             |                 |                    |  |
|                             |                 |                    |  |
|                             |                 |                    |  |
|                             |                 |                    |  |
|                             |                 |                    |  |

**OPERATOR CERTIFICATION**

I hereby certify that the information contained herein is true and complete to the best of my knowledge and belief.

  
Signature  
Cy Cowan  
Printed Name  
Regulatory Agent  
Title  
September 5, 2003  
Date

**SURVEYOR CERTIFICATION**

I hereby certify that the well location shown on this plat was plotted from field notes of actual surveys made by me or under my supervision, and that the same is true and correct to the best of my belief.

REFER TO ORIGINAL PLAT

Date Surveyed  
Signature & Seal of Professional Surveyor

Certificate No. Herschel L. Jones RLS 3640  
GENERAL SURVEYING COMPANY