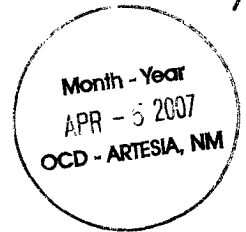




marbob
energy corporation



March 6, 2007

New Mexico Oil Conservation Division
11301 W. Grand Ave.
Artesia, NM 88210

Attention: Mr. Bryan Arrant

Re: Unorthodox Location
Administrative Approval Request
Dodd Federal Unit #532
1550' FSL & 2185' FEL
Section 15 T-17S R-29E
Eddy County, New Mexico

Dear Mr. Arrant:

Marbob Energy Corporation respectfully requests administrative approval for an unorthodox location of the Dodd Federal Unit #532 well as referenced above. Attached is an OCD Form C-102 showing the proposed oil well spacing unit along with a map showing the adjoining spacing units. The well is unorthodox to the south boundary of the NW/4SE/4. The affected spacing unit is included in the Dodd Federal Unit which covers East half of Section 15. Marbob Energy is the operator of the affected spacing units. Marbob Energy Corporation is the operator of the other spacing units with Chesapeake operating deeper depths on one of the offset proration units. A copy of the letter to Chesapeake is enclosed with this application and a fax confirmation showing their date of receipt.

This location is at an unorthodox location because of a high pressure gas line and arroyo due north. This was the closest alternative.

Thank you for your consideration of this. If you need to talk with me further please call me at 800-748-1550.

Sincerely,

Raye Miller
Land Department

RM/nb
Attachments

The OCD approves the Dodd #532
unorthodox location

By: BRYAN G. ARRANT
Name: DISTRICT II GEOLOGIST
Date: APR 05 2007

DISTRICT I
1825 N. FRENCH DR., HORRIS, NM 88240

DISTRICT II
1301 W. GRAND AVENUE, ARTESIA, NM 88210

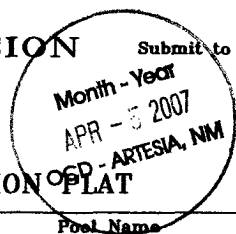
DISTRICT III
1000 Rio Brazos Rd., Aztec, NM 87410

DISTRICT IV
1220 S. ST. FRANCIS DR., SANTA FE, NM 87505

State of New Mexico
Energy, Minerals and Natural Resources Department

OIL CONSERVATION DIVISION
1220 SOUTH ST. FRANCIS DR.
Santa Fe, New Mexico 87505

Form C-102
Revised October 12, 2005
Submit to Appropriate District Office
State Lease - 4 Copies
Fee Lease - 3 Copies



WELL LOCATION AND ACREAGE DEDICATION

☐ AMENDED REPORT

API Number	Pool Code 28509	Pool Name GRBG JACKSON SR Q GRBG SA
Property Code DEC 07 2006	Property Name DODD FEDERAL UNIT	Well Number 532
OGRID No. 14049	Operator Name MARBOB ENERGY CORPORATION	Elevation 3586'

Surface Location

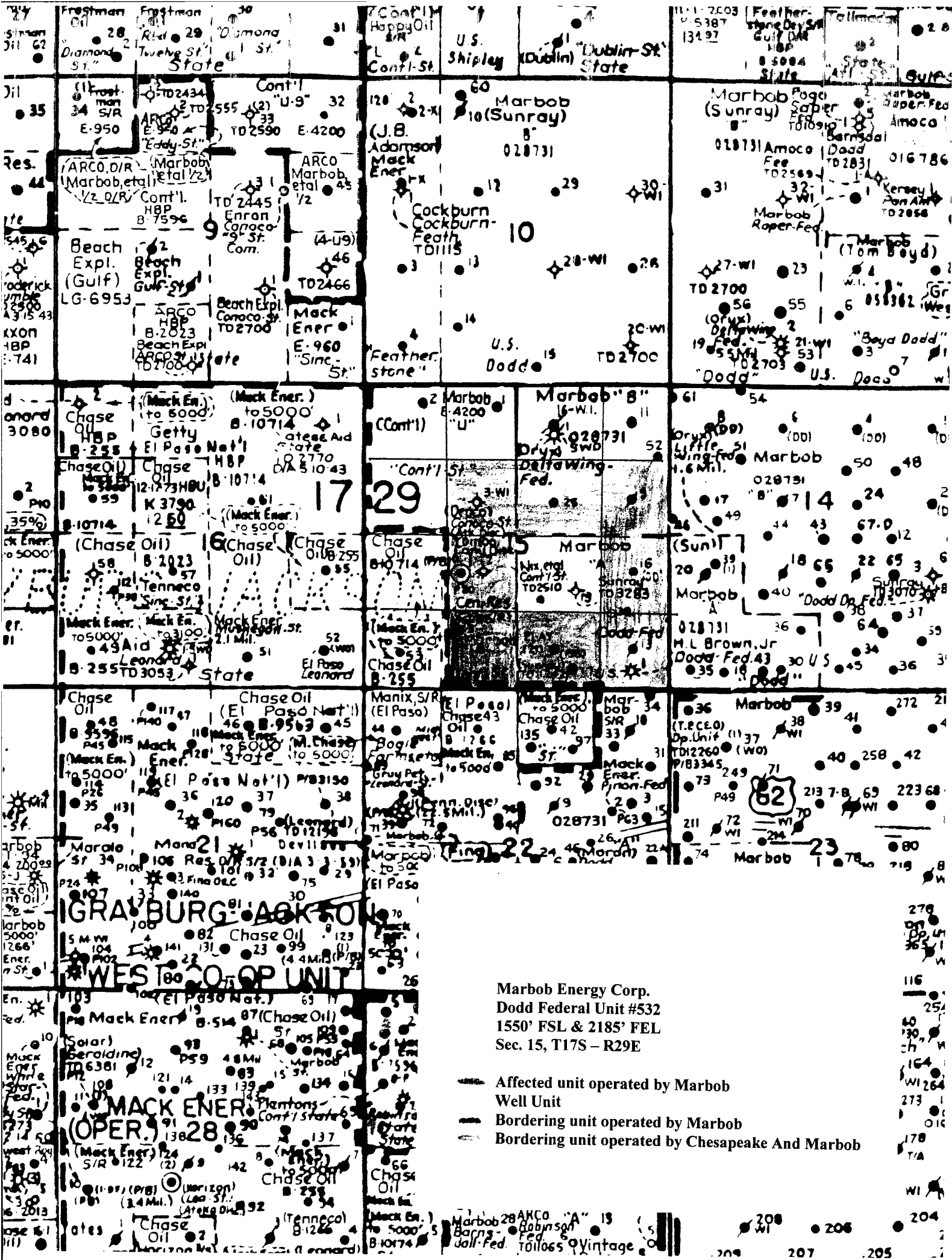
UL or lot No.	Section	Township	Range	Lot Idn	Feet from the	North/South line	Feet from the	East/West line	County
J	15	17-S	29-E		1550	SOUTH	2185	EAST	EDDY

Bottom Hole Location If Different From Surface

UL or lot No.	Section	Township	Range	Lot Idn	Feet from the	North/South line	Feet from the	East/West line	County
Dedicated Acres 40	Joint or Infill	Consolidation Code	Order No.						

NO ALLOWABLE WILL BE ASSIGNED TO THIS COMPLETION UNTIL ALL INTERESTS HAVE BEEN CONSOLIDATED
OR A NON-STANDARD UNIT HAS BEEN APPROVED BY THE DIVISION

<p>GEODETIC COORDINATES NAD 27 NME Y=666307.8 N X=583757.0 E LAT.=32.831469° N LONG.=104.060656° W</p> <p>DETAIL 3582.6' 3588.9' 600' 3586.9' 3595.7' 600'</p> <p>SEE DETAIL 1550' 2185'</p>	<p>OPERATOR CERTIFICATION</p> <p>I hereby certify that the information herein is true and complete to the best of my knowledge and belief, and that this organization either owns a working interest or unleased mineral interest in the land including the proposed bottom hole location or has a right to drill this well at this location pursuant to a contract with an owner of such mineral or working interest, or to a voluntary pooling agreement or a compulsory pooling order heretofore entered by the division.</p> <p><u>Nancy T. Agnew</u> 12/20/06 Signature Date</p> <p><u>Nancy T. Agnew</u> Printed Name</p>
	<p>SURVEYOR CERTIFICATION</p> <p>I hereby certify that the well location shown on this plat was plotted from field notes of actual surveys made by me or under my supervision, and that the same is true and correct to the best of my belief.</p> <p>NOVEMBER 14, 2006</p> <p>Date Surveyed LA</p> <p>Signature & Seal of Professional Surveyor</p> <p><u>Gary Eidson</u> 12/5/06 06.11.1758</p> <p>Certificate No. GARY EIDSON 12841</p>





marbob
energy corporation

April 4, 2007

Chesapeake Operating, Inc.
P.O. Box 18496
Oklahoma City, OK 73154

Attention: Mr. Craig Barnard

Re: Unorthodox Location
Offset Operator Notice
Dodd Fed. #532
1550' FSL & 2185' FEL
Sec. 15 T17S - R29E
Eddy County, New Mexico

Dear Barnard:

Chesapeake is the operator of a well west of this proposed location. This letter serves as notice of our application for approval of this project. A copy of the full application is enclosed for your review. If you have any objection to this application please timely file your objection with OCD in Artesia, NM. If you have any questions regarding our application please contact me.

Sincerely,

Raye Miller
Land Department

RM/na
Attachments