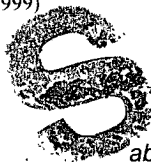


UNITED STATES
DEPARTMENT OF THE INTERIOR
BUREAU OF LAND MANAGEMENT

SUNDRY NOTICES AND REPORTS ON WELLS

Do not use this form for proposals to drill or to re-enter an abandoned well. Use Form 3160-3 (APD) for such proposals.

JUL 16 2007
OCD-ARTESIFORM APPROVED
OMB NO. 1004-0135
Expires: November 30, 2000

5. Lease Serial No.

NMLC029426A

6. If Indian, Allottee or Tribe Name

7. If Unit or CA/Agreement, Name and/or No

8. Well Name and No.

OXY Pralines & #1
Cream Federal

9. API Well No.

30-015-32982

10. Field and Pool, or Exploratory Area
Fren Morrow

11. County or Parish, State

Eddy NM

SUBMIT IN TRIPLICATE - Other instructions on reverse side

1. Type of Well

☐ Oil Well ☒ Gas Well ☐ Other

2. Name of Operator

OXY USA WTP Limited Partnership

192463

3a. Address

P.O. Box 50250, Midland, TX 79710-0250

3b. Phone No. (include area code)

432-685-5717

4. Location of Well (Footage, Sec., T., R., M., or Survey Description)

1450 FNL 660 FEL SENE(H) Sec 3 T17S R31E

12. CHECK APPROPRIATE BOX(ES) TO INDICATE NATURE OF NOTICE, REPORT, OR OTHER DATA

TYPE OF SUBMISSION

- ☒ Notice of Intent
☐ Subsequent Report
☐ Final Abandonment Notice

TYPE OF ACTION

- | | | | |
|---|--|--|---|
| <input type="checkbox"/> Acidize | <input type="checkbox"/> Deepen | <input type="checkbox"/> Production (Start/Resume) | <input type="checkbox"/> Water Shut-Off |
| <input type="checkbox"/> Alter Casing | <input type="checkbox"/> Fracture Treat | <input type="checkbox"/> Reclamation | <input type="checkbox"/> Well Integrity |
| <input type="checkbox"/> Casing Repair | <input type="checkbox"/> New Construction | <input type="checkbox"/> Recomplete | <input type="checkbox"/> Other _____ |
| <input type="checkbox"/> Change Plans | <input checked="" type="checkbox"/> Plug and Abandon | <input type="checkbox"/> Temporarily Abandon | |
| <input type="checkbox"/> Convert to Injection | <input type="checkbox"/> Plug Back | <input type="checkbox"/> Water Disposal | |

13. Describe Proposed or Completed Operation (clearly state all pertinent details, including estimated starting date of any proposed work and approximate duration thereof. If the proposal is to deepen directionally or recomple horizontally, give subsurface locations and measured and true vertical depths of all pertinent markers and zones. Attach the Bond under which the work will be performed or provide the Bond No. on file with BLM/BIA. Required subsequent reports shall be filed within 30 days following completion of the involved operations. If the operation results in a multiple completion or recompletion in a new interval, a Form 3160-4 shall be filed once testing has been completed. Final Abandonment Notices shall be filed only after all requirements, including reclamation, have been completed, and the operator has determined that the final site is ready for final inspection.)

TD-12250' PBD-12156' Perfs-11968-11978'

13-3/8" 48# csg @ 694' w/ 715sx, 17-1/2" hole, TOC-Surf-Circ

9-5/8" 36# csg @ 4500' w/ 1200sx, 12-1/4" hole, TOC-Surf-Circ

5-1/2" 17# csg @ 12250' w/ 1300sx, 8-3/4" hole, TOC-7450'-CBL

1. RIH & Set CIBP @ 11915', dump 7sx cmt to 11965'

2. M&P 25sx cmt @ 11000-10900'

3. M&P 25sx cmt @ 8550-8450'

4. Cut & Pull 5-1/2" csg @ +/- 7400'

5. M&P 45sx cmt @ 7450-7350' WOC-Tag

6. M&P 65sx cmt @ 6000-5900'

7. M&P 65sx cmt @ 4550-4450' WOC-Tag

8. M&P 50sx cmt @ 2850-2750'

9. M&P 45sx cmt @ 1900-1800'

10. M&P 45sx cmt @ 744-644' WOC-Tag

11. M&P 25sx cmt surface plug

10# MLF between plugs

Accepted for record
NMOC14. I hereby certify that the foregoing is true and correct
Name (Printed/Typed)

David Stewart

Title

Sr. Regulatory Analyst

Date

7/10/07

THIS SPACE FOR FEDERAL OR STATE OFFICE USE

Approved by

Title

Date

Conditions of approval, if any, are attached. Approval of this notice does not warrant or certify that the applicant holds legal or equitable title to those rights in the subject lease which would entitle the applicant to conduct operations thereon.

Office

Title 18 U.S.C. Section 1001, and Title 43 U.S.C. Section 1212, makes it a crime for any person knowingly and willfully to make to any department or agency of the United States any false, fictitious or fraudulent statements or representations as to any matter within its jurisdiction.

OXY USA WTP LP - Proposed
OXY Pralines & Cream Federal #1
API No. 30-015-32982

25sx Surface

45sx @ 744-644' WOC-Tag

45sx @ 1900-1800'

50sx @ 2850-2750'

65sx @ 4550-4450' WOC-Tag

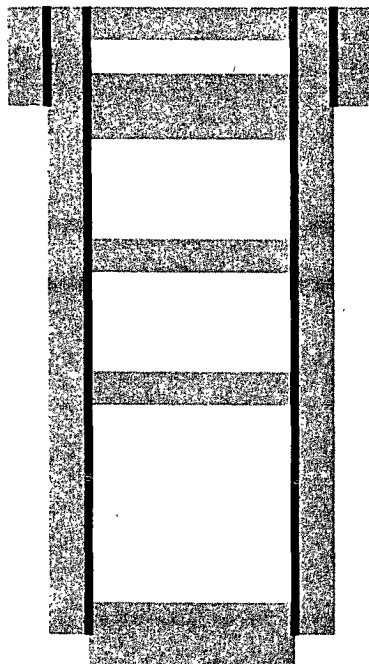
65sx @ 6000-5900'

45sx @ 7450-7350' WOC-Tag

25sx @ 8550-8450'

25sx @ 1000-10900'

CIBP @ 11915', dump 7sx




17-1/2" hole @ 694'
13-3/8" csg @ 694'
w/715sx-TOC-Surf-Circ

12-1/4" hole @ 4500'
9-5/8" csg @ 4500'
w/1200sx-TOC-Surf-Circ



Cut & Pull 5-1/2" csg @ +/-7400'



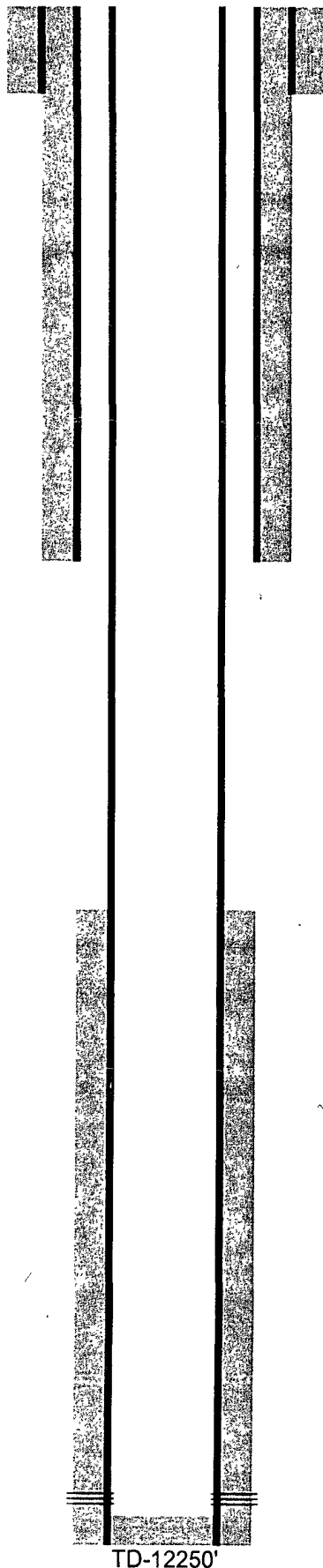
Accepted for record
NMOCD

8-3/4" hole @ 12250'
5-1/2" csg @ 12250'
w/1300sx-TOC-7450'-CBL

Perfs @ 11968-11978'

TD-12250'

OXY USA WTP LP - Current
OXY Pralines & Cream Federal #1
API No. 30-015-32982



17-1/2" hole @ 694'
13-3/8" csg @ 694'
w/715sx-TOC-Surf-Circ

12-1/4" hole @ 4500'
9-5/8" csg @ 4500'
w/1200sx-TOC-Surf-Circ

**Accepted for record
NMOCD**

8-3/4" hole @ 12250'
5-1/2" csg @ 12250'
w/1300sx-TOC-7450'-CBL

Perfs @ 11968-11978'

TD-12250'