

Submit 3 Copies To Appropriate District Office

District I

1625 N. French Dr., Hobbs, NM 88240

District II

1301 W. Grand Ave., Artesia, NM 88210

District III

1000 Rio Brazos Rd., Aztec, NM 87410

District IV

1220 S. St. Francis Dr., Santa Fe, NM 87505

State of New Mexico
Energy, Minerals and Natural Resources

OIL CONSERVATION DIVISION
1220 South St. Francis Dr.
Santa Fe, NM 87505

Form C-103

March 4, 2004

WELL API NO.

30-005-63282

Indicate Type of Lease

STATE ☒

FED ☐

6. State Oil & Gas Lease No.

LG-4916

7. Lease Name or Unit Agreement Name
Sandlewood AEW State

8. Well Number

3

9. OGRID Number

25575

10. Pool name or Wildcat
Wildcat Basement

SUNDRY NOTICES AND REPORTS ON WELLS

(DO NOT USE THIS FORM FOR PROPOSALS TO DRILL OR TO DEEPEN OR PLUG BACK TO A DIFFERENT RESERVOIR. USE "APPLICATION FOR PERMIT" (FORM C-101) FOR SUCH PROPOSALS.)

1. Type of Well:

Oil Well ☐ Gas Well ☒ Other

2. Name of Operator

Yates Petroleum Corporation 25575

3. Address of Operator

105 South 4th Street, Artesia, New Mexico, 88210

4. Well Location

Unit Letter: P: 660 feet from the South line and 660 feet from the East line

Section 31 Township 8S Range 27E NMPM County Chaves

11. Elevation (Show whether DR, RKB, RT, GR, etc.)

3966' GR

Pit or Below-grade Tank Application (For pit or below-grade tank closures, a form C-144 must be attached)

Pit Location: UL P Sect 31 Twp 8S Rng 27E Pit type Drilling Depth to Groundwater 139' Distance from nearest fresh water

well more than 1000' Distance from nearest surface water more than 1000' Below-grade Tank Location UL Sect Twp Rng ;

feet from the line and feet from the East line

12 Check Appropriate Box to Indicate Nature of Notice, Report or Other Data

NOTICE OF INTENTION TO

PERFORM REMEDIAL WORK ☐ PLUG AND ABANDON ☐

TEMPORARILY ABANDON ☐ CHANGE PLANS ☐

PULL OR ALTER CASING ☐ MULTIPLE COMPLETION ☐

OTHER ☐

SUBSEQUENT REPORT OF

REMEDIAL WORK ☐ ALTERING CASING ☐

COMMENCE DRILLING OPNS. ☐ PLUG AND ABANDONMENT ☐

CASING TEST AND CEMENT JOB ☐

OTHER: ☒ Extend APD

13. Describe proposed or completed operations. (Clearly state all pertinent details, and give pertinent dates, including estimated date of starting any proposed work). SEE RULE 1103. For Multiple Completions: Attach wellbore diagram of proposed completion or recompletion.

Yates Petroleum Corporation wishes to extend the captioned well's APD expiration date for one (1) year to July 23, 2008.

Sources at Yates Petroleum Corporation have relayed information to me that they believe there will not be enough H2S anticipated from the surface to the Basement formation to meet the OCD's minimum requirements for the submission of a contingency plan per Rule 118.

Thank you,

I hereby certify that the information above is true and complete to the best of my knowledge and belief. I further certify that any pit or below-grade tank has been/will be constructed or closed according to NMOCD guidelines ☐, a general permit ☒ or an (attached) alternative OCD-approved plan ☐.

SIGNATURE Debbie L. Caffall TITLE Regulatory Agent/Land Department DATE July 9, 2007

Type or print name: Debbie L. Caffall E-mail address: debbiec@ypcnm.com Telephone No. (505) 748-4376

(This space for State use)

BRYAN G. ARRANT

APPROVED BY DISTRICT II GEOLOGIST TITLE

DATE JUL 11 2007

Conditions of approval, if any:

District I
1625 N. French Dr., Hobbs, NM 88240
District II
1301 W. Grand Avenue, Artesia, NM 88210
District III
1000 Rio Brazos Rd., Aztec, NM 87410
District IV
1220 S. St. Francis Dr., Santa Fe, NM 87505

State of New Mexico
Energy, Minerals & Natural Resources Department
OIL CONSERVATION DIVISION
1220 South St. Francis Dr.,
Santa Fe, NM 87505

Form C-102
Revised October 12, 2005
Submit to Appropriate District Office
Seal Case - 4 Copies
Fee Case - 3 Copies

OCD-ARTESIA
JUL 10 2007

☐ AMENDED REPORT

WELL LOCATION AND ACREAGE DEDICATION PLAT

¹ API Number 30-005-63282	² Pool Code	³ Pool Name Wildcat Basement
⁴ Property Code	⁵ Property Name SANDLEWOOD AEW STATE	⁶ Well Number 3
⁷ OGRID No. 025575	⁸ Operator Name YATES PETROLEUM CORPORATION	⁹ Elevation 3966'

¹⁰ Surface Location


UL or lot no. P	Section 31	Township 8S	Range 27E	Lot Idn	Feet from the 660	North/South line SOUTH	Feet from the 660	East/West line EAST	County CHAVES
--------------------	---------------	----------------	--------------	---------	----------------------	---------------------------	----------------------	------------------------	------------------

¹¹ Bottom Hole Location If Different From Surface

UL or lot no.	Section	Township	Range	Lot Idn	Feet from the	North/South line	Feet from the	East/West line	County
---------------	---------	----------	-------	---------	---------------	------------------	---------------	----------------	--------

¹² Dedicated Acres 320 E/2	¹³ Joint or Infill	¹⁴ Consolidation Code	¹⁵ Order No.
--	-------------------------------	----------------------------------	-------------------------

No allowable will be assigned to this completion until all interests have been consolidated or a non-standard unit has been approved by the division.

¹⁶	LG-4916	¹⁷ OPERATOR CERTIFICATION I hereby certify that the information contained herein is true and complete to the best of my knowledge and belief, and that this organization either owns a working interest or unleased mineral interest in the land including the proposed bottom hole location or has a right to drill this well at this location pursuant to a contract with an owner of such a mineral or working interest, or to a voluntary pooling agreement or a compulsory pooling order heretofore entered by the division  Signature 7/09/07 Date Debbie L. Caffall Printed Name Regulatory Agent Title	
			¹⁸ SURVEYOR CERTIFICATION I hereby certify that the well location shown on this plat was plotted from field notes of actual surveys made by me or under my supervision, and that the same is true and correct to the best of my belief Date of Survey Signature and Seal of Professional Surveyor: REFER TO ORIGINAL PLAT

DISTRICT I
 1225 N. French Dr., Hobbs, NM 88240

DISTRICT II
 811 South First, Artesia, NM 88210

DISTRICT III
 1000 Rio Brazos Rd., Artesia, NM 87410

DISTRICT IV
 2040 South Pacheco, Santa Fe, NM 87505

State of New Mexico
 Energy, Minerals and Natural Resources Department

Form C-102
 Revised March 17, 1999
 Instruction on back
 Submit to Appropriate District Office
 State Lease - 4 Copies
 Fee Lease - 3 Copies

OIL CONSERVATION DIVISION
 P.O. Box 2088
 Santa Fe, New Mexico 87504-2088

☐ AMENDED REPORT

WELL LOCATION AND ACREAGE DEDICATION PLAT

API Number	Pool Code	Pool Name Wildcat Basement
Property Code	Property Name SANDLEWOOD "AEW" STATE	Well Number 3
OGED No. 025575	Operator Name YATES PETROLEUM CORPORATION	Elevation 3966



Surface Location

UL or lot No.	Section	Township	Range	Lot Idn	Feet from the	North/South line	Feet from the	East/West line	County
P	31	8S	27E		660	SOUTH	660	EAST	CHAVES

Bottom Hole Location If Different From Surface

UL or lot No.	Section	Township	Range	Lot Idn	Feet from the	North/South line	Feet from the	East/West line	County
Dedicated Acres 320	Joint or Infill	Consolidation Code	Order No.						

**NO ALLOWABLE WILL BE ASSIGNED TO THIS COMPLETION UNTIL ALL INTERESTS HAVE BEEN CONSOLIDATED
 OR A NON-STANDARD UNIT HAS BEEN APPROVED BY THE DIVISION**

<div style="text-align: center; font-size: 2em; font-weight: bold;">LG - 4916</div>	OPERATOR CERTIFICATION I hereby certify the the information contained herein is true and complete to the best of my knowledge and belief. <div style="text-align: right;">  Signature Cy Cowan Printed Name Regulatory Agent Title September 20, 2000 Date </div>	
	SURVEYOR CERTIFICATION I hereby certify that the well location shown on this plat was plotted from field notes of actual surveys made by me or under my supervision, and that the same is true and correct to the best of my belief. <div style="text-align: right;">8/03/2000</div>	
	Date Surveyed Signature & Seal of Professional Surveyor <div style="text-align: center;">  </div>	
	Certificate No. Herschel B. Jones RLS 3540 SANDLEWOOD DISK 31 GENERAL SURVEYING COMPANY	