


Submit to Appropriate District Office
 State Lease - 6 copies
 Fee Lease - 5 copies
 District I
 1625 N. French Dr., Hobbs, NM 88240
 District II
 1301 W Grand Avenue, Artesia, NM 88211
 District III
 1000 Rio Brazos Rd., Aztec, NM 87401
 District IV
 1220 S St Francis Dr., Santa Fe, NM 87505



State of New Mexico
 Energy, Minerals and Natural Resources

Oil Conservation Division
 1220 South St. Francis Dr.
 Santa Fe, NM 87505

Form C-105
 Revised June 10, 2003

WELL API NO.
 30-015-34965
 5. Indicate Type of Lease
 STATE FEE
 State Oil & Gas Lease No.

WELL COMPLETION OR RECOMPLETION REPORT AND LOG

1a. Type of Well:
 OIL WELL GAS WELL DRY OTHER _____
 b. Type of Completion:
 NEW WORK DEEPEN PLUG DIFF.
 WELL OVER BACK RESVR OTHER

2. Name of Operator
 Marbob Energy Corporation

3. Address of Operator
 PO Box 227
 Artesia, NM 88211-0227

7. Lease Name or Unit Agreement Name
 Commode Hugger Fee Com

8. Well No.
 1

9. Pool name or Wildcat
 Carlsbad; Morrow, South (Pro Gas)

4. Well Location
 Unit Letter N 660 Feet From The South Line and 1850 Feet From The West Line
 Section 14 Township 22S Range 26E NMPM Eddy County

10. Date Spudded 5/17/07
 11. Date T.D. Reached 6/21/07
 12. Date Compl. (Ready to Prod.) 8/15/07
 13. Elevations (DF& RKB, RT, GR, etc.) 3219' GL

15. Total Depth 11880'
 16. Plug Back T D. 11408'
 17. If Multiple Compl. How Many Zones?
 18 Intervals Rotary Tools Cable Tools
 Drilled By 0 - 11880'

19. Producing Interval(s), of this completion - Top, Bottom, Name
 11153' - 11397' Morrow
 20. Was Directional Survey Made No

21. Type Electric and Other Logs Run DLL, DSN
 22. Was Well Cored No

23. **CASING RECORD (Report all strings set in well)**

CASING SIZE	WEIGHT LB./FT.	DEPTH SET	HOLE SIZE	CEMENTING RECORD	AMOUNT PULLED
20"	94#	293'	26"	750 sx	None
9 5/8"	36#	1993'	12 1/4"	1250 sx	None
7"	23#	8858'	8 3/4"	1150 sx	None
4 1/2"	11.6#	11879'	6 1/8"	260 sx, TOC @8810'	None

24. **LINER RECORD**

SIZE	TOP	BOTTOM	SACKS CEMENT	SCREEN

25. **TUBING RECORD**

SIZE	DEPTH SET	PACKER SET
2 3/8"	11079'	11070'

26. Perforation record (interval, size, and number)
 11554' - 11596' (10 shots) (Fast Drill BP + cmt set @ 11465')
 11265' - 11397' (80 shots)
 11153' - 11156' (24 shots)

27. **ACID, SHOT, FRACTURE, CEMENT, SQUEEZE, ETC.**

DEPTH INTERVAL	AMOUNT AND KIND MATERIAL USED
11554' - 11596'	Acdz w/ 750 gal 7 1/2%
11265' - 11397'	Acdz w/ 1800 gal 7 1/2%. Frac w/ 70K# sand.
11153' - 11156'	Acdz w/ 500 gal 7 1/2%. Frac w/ 10400# sand.

28. **PRODUCTION**

Date First Production 8/18/07
 Production Method (Flowing, gas lift, pumping - Size and type pump) Flowing
 Well Status (Prod. or Shut-in) Producing

Date of Test	Hours Tested	Choke Size	Prod'n For Test Period	Oil - Bbl	Gas - MCF	Water - Bbl.	Gas - Oil Ratio
8/19/07	24			0	1219	0	

Flow Tubing Press.	Casing Pressure	Calculated 24-Hour Rate	Oil - Bbl.	Gas - MCF	Water - Bbl.	Oil Gravity - API - (Corr.)

29. Disposition of Gas (Sold, used for fuel, vented, etc.) Sold
 Test Witnessed By Owen Puckett

30. List Attachments
 Logs, Deviation Survey

31. I hereby certify that the information shown on both sides of this form as true and complete to the best of my knowledge and belief


Signature Printed Name Diana J. Briggs Title Production Analyst Date 8/23/07
 E-mail Address production@marbob.com

OPERATOR: Marbob Energy Corp.
WELL/LEASE: Commode Hugger Fee #1
COUNTY: Eddy County, NM
Sec.14 T22S R26E

**STATE OF NEW MEXICO
DEVIATION REPORT**

<u>Depth</u>	<u>Deviation</u>	<u>Depth</u>	<u>Deviation</u>
165	1/2	6,249	1 1/4
395	1/4	6,726	1
868	2	7,202	1 1/4
992	1 1/4	7,702	2 1/4
1,246	2	7,820	2 1/4
1,532	0	8,188	1 1/2
1,977	3/4	8,668	3/4
2,434	1/4	8,823	3/4
2,910	3/4	9,323	0
3,410	3/4	9,815	3 1/4
3,898	1	9,987	2 1/2
4,372	1	10,146	2 1/2
4,849	1/4	10,364	2 1/4
5,327	1/2	10,860	1 3/4
5,772	1 1/4	11360	1
		11859	1


Patriot Drilling, LLC



M. Leroy Peterson, Executive Vice-President

The foregoing instrument was acknowledged before me on this 7th day of July, 2007 by M. Leroy Peterson, Executive Vice-President of Patriot Drilling, LLC.

My Commission Expires: 5/29/2009



Dora H. Duarte
Notary Public for Midland Co., Texas